















## Zeichenerklärung

### Verkehrstage

	Montag–Freitag ohne allg. Feiertage
	Täglich ohne Samstag
	Samstage, Sonn- und allg. Feiertage
	Montag–Samstag ohne allg. Feiertage
	Sonntage und allg. Feiertage
	Verkehrt nicht täglich
	Montag
	Dienstag
	Mittwoch
	Donnerstag
	Freitag
	Samstag
	Sonntag
	Nacht Freitag/Samstag

**Allgemeine Feiertage sind:**  
1 und 2 Jan, Karfreitag, Ostermontag,  
Aufahrt, Pfingstmontag, 1 Aug, 25 und  
26 Dez

### Fahrplanlesen

	Fahrpläne der Gegenrichtung, bitte weiterblättern
	Fahrpläne der Gegenrichtung, bitte zurückblättern
	Bergfahrt
	Talfahrt
	Ankunftszeit
	Minimal benötigte Umsteigezeit in Minuten
	Laufflinie rechts der Verkehrszeit
	Halt auf Verlangen
	Halt nur zum Einsteigen
	Halt nur zum Aussteigen
	Anschluss mit Umsteigen
	Fortsetzung weiter rechts
	Zug
	Autobus
	Doppeldecker
	Schiff
	Dampfschiff
	Standseilbahn
	Luftseilbahn
	Gondelbahn
	Sesselbahn
	Flughafen
	Grenzbahnhof
	Fahrausweis vor Reiseantritt kaufen und/ oder entwerfen. Fahrgäste ohne gültigen Fahrausweis bezahlen einen besonderen Zuschlag.
	Mit Zuschlag
	Direkte Wagen
	Dampfbetrieb
	Schlafwagen
	Liegewagen

## Explication des signes

### Jours de circulation

Lundi–vendredi, sauf fêtes générales
Chaque jour, sauf samedis
Samedis, dimanches et fêtes générales
Lundi–samedi, sauf fêtes générales
Dimanches et fêtes générales
Ne circule pas chaque jour
Lundi
Mardi
Mercredi
Jeudi
Vendredi
Samedi
Dimanche
Nuit Vendredi/Samedi

**Les fêtes générales sont: 1<sup>er</sup> et 2 jan, Ven-  
dredi saint, lundi de Pâques, Ascension,  
lundi de Pentecôte, 1<sup>er</sup> août, 25 et 26 déc**

### La lecture de l'horaire

Horaires dans le sens contraire, voir ci-après
Horaires dans le sens contraire, voir ci-devant
Montée
Descente
Arrivée
Battement minimum pour correspondances en minutes
Ligne continue à droite des heures de circulation
Arrêt sur demande
Arrêt seulement pour laisser monter
Arrêt seulement pour laisser descendre
Correspondance avec changement
Continuation voir colonne de droite
Train
Autobus
Bus à impériale
Bateau
Bateau à vapeur
Funiculaire
Téléphérique
Télécabine
Télesiège
Aéroport
Gare frontière
Achat et/ou validation des titres de trans- port avant le départ. Les voyageurs sans titre de transport valable paient un sup- plément spécial.
Avec supplément
Voitures directes
Traction à vapeur
Voiture-lits
Voiture-couchettes

## Spiegazioni dei segni

### Giorni di circolazione

Lunedì–venerdì, salvo i giorni festivi generali
Giornalmente, salvo il sabato
Sabato, domenica e giorni festivi generali
Lunedì–sabato, salvo i giorni festivi generali
Domenica e giorni festivi generali
Non circola giornalmente
Lunedì
Martedì
Mercoledì
Giovedì
Venerdì
Sabato
Domenica
Notte Venerdì/Sabato

**Sono giorni festivi generali:  
1<sup>o</sup> e 2 gen, Venerdì Santo, Lunedì di Pasqua,  
Ascensione, Lunedì di Pentecoste, 1<sup>o</sup> ago,  
25 e 26 dic**

### Lettura dell'orario

Orari in senso inverso, v. più avanti
Orari in senso inverso, v. le pagine precedenti
Salita
Discesa
Arrivo
Tempo di trasbordo minimo necessario in minuti
Linea continua a destra dell'orario di circolazione
Fermata a richiesta
Fermata solo per salire
Fermata solo per scendere
Coincidenza con trasbordo
Continuazione più avanti a destra
Treno
Autobus
Bus a due piani
Battello
Battello a vapore
Funicolare
Funivia
Cabinovia
Seggiovia
Aeroporto
Stazione di frontiera
Acquistare e/o convalidare il biglietto prima di iniziare il viaggio. I viaggiatori senza tito- lo di trasporto valevole pagano un suppl- mento speciale.
Con supplemento
Carrozze dirette
Esercizio con treni a vapore
Carrozze letti
Carrozze cuccette

## Explicaziun dals segn

### Dis da circulaziun

Glindesdi–venerdì, senza ils firads generals
Mintga di senza la sonda
Sondas, dumengias e firads generals
Glindesdi–sonda, senza ils firads generals
Dumengias e firads generals
Na circulescha betg mintga di
Glindesdi
Mardi
Mesemna
Gievgia
Venderdi
Sonda
Dumengia
Notg Venderdi/Sonda

**Dis da festa generals èn:  
1. e 2 schan, Venderdi sontg, glindesdi da  
Pasca, Ascensiun, glindesdi da Tschuncais-  
ma, 1. avust, 25 e 26 dec**

### Leger l'urari

Continuaziun pli a dretga
Pretschs per viadi simpel
Viadi ensi
Viadi engiu
Arrivada
Inditgescha en minutasi il tempo minimal necessati per midar
Lingia a dretga dal temp da circulaziun
Sa ferman sin dumonda
Fermada be per ir en tren
Fermada be per descender dal tren
Colliaziun cun midada
Continuaziun pli a dretg
Tren
Autobus
Bus a dus plauns
Bartga
Bastiment a vapur
Funicularas
Pendicularas
Telecabinas
Sutgeras
Aeroporto
Staziun da cunfin
P.pl. cumprar e/u svalitar il bigliet avant il viadi. Passagiers senza bigliet valaivel pajan ina taxa supplementara.
Cun taxa supplementara
Vaguns directes
Locomotiva a vapur
Vagun-letgs
Vagun-cutschettas

## Explanation of symbols

### Days of operation

Mondays–Fridays, except public holidays
Daily, except Saturdays
Saturdays, Sundays, public holidays
Mondays to Saturdays, except public holi- days
Sundays and public holidays
Does not run daily
Monday
Tuesday
Wednesday
Thursday
Friday
Saturday
Sunday
Night Friday/Saturday
Public holidays are: 1 and 2 Jan, Good Friday, Easter Monday, Ascension, Whitsun Monday, 1 Aug, 25 and 26 Dec

### Timetable reading

Tables for the opposite direction see follow- ing pages
Tables for the opposite direction see pre- ceding pages
Ascent
Descent
Arrival time
Minimum time in minutes needed for inter- change
Vertical line to the right of the time indication
Stops on request
Stops to pick up only
Stops to set down only
Connection with change of trains
Continued to the right column
Train
Bus
Double-decker
Boat
Steamer
Funicular
Cableway
Gondola-lift
Chair-lift
Airport
Border station
Purchase and/or validate ticket before departure. Passengers without a valid ticket pay a special surcharge.
Supplementary charge
Through coaches
Steam operation
Sleeping Car
Couchette Car


















**Zeichenerklärung****Fahrplanlesen**

	Ruhesselwagen
	Panoramawagen
	Restaurant
	Bistro/Schiff-Restaurant mit beschränktem Angebot
	Barwagen/Schiff-Buffer
	Minibar
	Platzreservierung obligatorisch
	Platzreservierung möglich
	Beförderung von Gruppen nicht möglich
	Nur 1. Klasse
	Nur 2. Klasse
	Kein Veloselbstverlad
	Veloselbstverlad möglich.
	Reservierung obligatorisch
	Familienwagen mit Spielplatz
	Rollstuhlgängig
	Eingeschränkt rollstuhlgängig
	Nicht rollstuhlgängig
	Rollstuhlgängig, Voranmeldung erforderlich




















**Explication des signes****La lecture de l'horaire**

	Sleeperettes (sièges inclinables)
	Voitures panoramiques
	Restaurant
	Bistro/Bateau-restaurant à offre limitée
	Voiture-bar/Bateau-buffet
	Minibar
	Réservation des places obligatoire
	Réservation des places possible
	Transport de groupes non autorisé
	Seulement 1 <sup>re</sup> classe
	Seulement 2 <sup>e</sup> classe
	Pas de chargement des vélos
	Chargement des vélos possible.
	Réservation obligatoire
	Voitures-familles avec espace de jeu
	Accessible aux personnes en chaise roulante
	Accès restreint pour les personnes en chaise roulante
	Non accessible aux personnes en chaise roulante
	Accessible aux personnes en chaise roulante, annonce préalable requise

**Spiegazoni dei segni****Lettura dell'orario**

	Sleeperette (poltrone reclinabili)
	Carrozze panoramiche
	Ristorante
	Bistro/Ristorante a bordo con scelta limitata
	Carrozza bar/Servizio di buffet
	Minibar
	Prenotazione dei posti obbligatoria
	Prenotazione dei posti possibile
	Trasporto di gruppi non autorizzato
	Solo 1 <sup>a</sup> classe
	Solo 2 <sup>a</sup> class
	Nessun carico in proprio di biciclette
	Carico in proprio di bi-ciclette possibile.
	Prenotazione obbligatoria
	Carrozze famiglia con spazio giochi
	Accessibile alle persone in sedia a rotelle.
	Limitatamente accessibile alle persone in sedia a rotelle
	Non accessibile alle persone in sedia a rotelle
	Accessibile alle persone in sedia a rotelle, preavviso necessario

**Explicaziun dals segns****Leger l'urari**

	Sleeperette (pultruna)
	Vaguns panoramics
	Restaurant
	Bistro/Bartga restaurant cun autoservetsch
	Vaguns/Bartga bar
	Minibar
	Reservaziun da plazzas obligatoria
	Reservaziun da plazzas è pussaivla
	Transport da gruppas letg autorisà
	Mo 1. classa
	Mo 2. classa
	Betg pussaivel da chargiar sez il velo
	Chargiar sez il velo pussaivla.
	Reservaziun obligatoria
	Vagun da famiglia cun piazza da giuè
	Accessibel per persunas en sutga cun rodas
	Parzialmain accessibel per persunas en sutga cun rodas
	Betg accessibel per persunas en sutga cun rodas
	Accessibel per persunas en sutga cun rodas, preannunzia necessaria

**Explanation of symbols****Timetable reading**

	Sleeperette Car (reclining seats)
	Panorama coach
	Restaurant
	Bistro/Boat restaurant with limited offer
	Bar Coach/Bar lounge on boat
	Minibar
	Reservations compulsory
	Reservations possible
	Parties not admitted
	First class only
	Second class only
	No self-service loading of bicycle
	Self-service loading of bicycles possible.
	Reservation obligatory
	Family Coach with play area
	Wheelchair-accessible
	Restricted wheelchair access
	Not wheelchair-accessible
	Wheelchair-accessible, prior notification required

## Zugcharakterisierung

### TGV

Hochgeschwindigkeitszug  
Klimatisierte Wagen.  
Verpflegungsmöglichkeit.  
Globalpreisbillet inklusive Platzreser-  
vierung im internationalen Verkehr obli-  
gatorisch. Reservierung für Rollstuhlplätze  
in 1. Klasse möglich.  
Veloselbstverlad mit obligatorischer Reser-  
vierung. ☺

### ICE

InterCityExpress  
Hochgeschwindigkeitszug.  
Klimatisierte Wagen.  
Bordrestaurant, BordTreff.  
Platzreservierung empfohlen.  
Reservierung für Rollstuhlplätze in 2. Klasse  
möglich. Keine Velobeförderung. ☺

### RJX

Railjet Xpress  
Klimatisierte Wagen.  
Economy Class (2.), First Class (1.), Premium  
Class (P). Railjet-Bistro, mobiler Bordservice  
(Railjet-Trolley), Am-Platz Service in der  
Premium und First Class. Ruhebereich,  
Familien-bereich (Kinderkino). Reservie-  
rung für Rollstuhlplätze in der First Class  
möglich (mit Fahrausweis 2. Kl.).  
Veloselbstverlad mit obligatorischer Reser-  
vierung. ☺

### EC

EuroCity  
Internationaler Qualitätszug mit klimati-  
sierten Wagen; in der Regel Restaurant.  
Platzreservierung empfohlen.  
Veloselbstverlad in Gepäckwagen oder  
Veloabteilen, ausgenommen Züge mit ♿.  
Reservierung für Rollstuhlplätze in 2. Klasse  
möglich. ☺

### EN

EuroNight  
Nachtzug mit modernen Wagen, nur für  
Nachtreise-Kunden.  
Frühstück abhängig von gewählter Platz-  
kategorie inbegriffen.  
Obligatorische Platzreservierung (zuschlag-  
pflichtig). Keine Velobeförderung. ☺

### NJ

Nightjet  
Klimatisierte Wagen. Für Nachtreisende in  
Schlaf-, Liege- und Sitzwagen.  
Komponentenfrühstück abhängig von  
gewählter Platzkategorie inbegriffen.  
Globalpreise oder Fahrkarten mit Platzre-  
servierung (zuschlagpflichtig).  
Reservierung für Rollstuhlplätze im Liege-  
wagen möglich.  
Velobeförderung mit obligatorischer Reser-  
vation auf ausgewählten Verbindungen. ☺

## Caractéristiques des trains

Train à grande vitesse  
Voitures climatisées.  
Possibilité de restauration.  
Billet à prix global incluant la réservation  
de la place en trafic international. Réser-  
vation possible de places pour fauteuils  
roulants en 1<sup>re</sup> classe. Chargement des vélos  
par les voyageurs avec réservation obli-  
gatoire. ☺

InterCityExpress  
Train à grande vitesse. Voitures climatisées.  
Restaurant. Réserveation des places  
recommandée. Réserveation possible pour  
les chaises roulantes en 2<sup>e</sup> classe.  
Pas de transport de vélos. ☺

Railjet Xpress  
Voitures climatisées. Economy Class (2<sup>e</sup>),  
First Class (1<sup>re</sup>), Premium Class (P). Bistrot  
Railjet, service mobile à bord (trolley Rail-  
jet), service à la place dans la Premium Class  
et la First Class. Espace silence, espace  
famille (cinéma pour les enfants). Possibilité  
de réservation en First Class (avec titre de  
transport 2<sup>e</sup> cl.) pour les fauteuils roulants.  
Chargement des vélos par les voyageurs  
avec réservation obligatoire. ☺

EuroCity  
Train de qualité international formé de  
voitures climatisées, comprenant générale-  
ment un restaurant. Réserveation des  
places recommandée. Les cyclistes peuvent  
charger leurs vélos dans le fourgon ou  
dans les compartiments pour vélos, sauf  
trains ♿. Réserveation possible de places  
pour fauteuils roulants en 2<sup>e</sup> classe. ☺

EuroNight  
Train de nuit composé de voitures  
modernes, uniquement pour clients voya-  
geant la nuit. Petit déjeuner compris selon  
la catégorie de place choisie.  
Réserveation des places obligatoire (avec  
supplément). Pas de transport de vélos. ☺

Nightjet  
Voitures climatisées. Pour les clients  
voyageant de nuit dans les voitures-lits,  
voitures-couchettes et voitures à places  
assises.  
Petit-déjeuner variable en fonction de la  
catégorie de place sélectionnée inclus.  
Prix globaux ou billets avec réservation de  
place (moyennant supplément).  
Réserveation possible d'emplacements  
pour fauteuil roulant dans les voitures-  
couchettes.  
Réserveation obligatoire pour le transport  
de vélo sur les liaisons sélectionnées. ☺

## Caratteristiche dei treni

Treno a grande velocità  
Carrozze climatizzate.  
Possibilità di ristoro. Prezzo globale del  
biglietto e prenotazione del posto obbli-  
gatoria nel traffico internazionale. E possibile  
prenotare per posti per sedie a rotelle in  
1<sup>a</sup> classe. Carico in proprio di biciclette con  
prenotazione obbligatoria. ☺

InterCityExpress  
Treno ad alta velocità. Carrozze  
climatizzate. Ristorante di bordo, BordTreff.  
È raccomandata la prenotazione dei posti.  
È possibile la prenotazione dei posti in  
2<sup>a</sup> classe per le sedie a rotelle.  
Le biciclette non vengono trasportate. ☺

Railjet Xpress  
Carrozze climatizzate. Economy Class (2<sup>a</sup>),  
First Class (1<sup>a</sup>), Premium Class (P). Bistrot  
Railjet, servizio mobile a bordo (trolley Rail-  
jet), servizio al posto nelle classi Premium e  
First. Zona del silenzio, compartimento  
famiglia (cinema per bambini). È possibile  
prenotare posti per le sedie a rotelle nella  
First Class (con titolo di trasporto di 2<sup>a</sup>).  
Carico in proprio di biciclette con  
prenotazione obbligatoria. ☺

EuroCity  
Treno internazionale di qualità, con carro-  
zze climatizzate; per norma c'è il ristorante.  
Prenotazione dei posti raccomandata.  
Carico in proprio delle bici nel bagagliaio o  
nei compartimenti per biciclette, ad ecce-  
zione dei treni con ♿. E possibile prenota-  
re per posti per sedie a rotelle in 2<sup>a</sup> classe.  
☺

EuroNight  
Treno notturno con carrozze moderne,  
soltanto per la clientela che viaggia di  
notte. La colazione, a seconda della preno-  
tazione dei posti scelta, è inclusa. Prenota-  
zione dei posti obbligatoria (soggetta a  
supplemento). Le biciclette non vengono  
trasportate. ☺

Nightjet  
Carrozze climatizzate. Per viaggiare di  
notte nelle carrozze con letti, cuccette e  
posti a sedere.  
Colazione inclusa in base alla categoria di  
posto selezionata.  
Prezzi globali o carte di circolazione con  
prenotazione del posto (supplemento  
obbligatorio).  
Possibilità di prenotazione dei posti per  
sedie a rotelle nelle carrozze cuccette.  
Trasporto di biciclette con prenotazione  
obbligatoria su alcuni collegamenti. ☺

## Caracterisaziun dals trens

TGV tren da gronda sveltezza  
Vaguns climatizads.  
Pussaivladad d'alimentaziun.  
Pretsch global da bigliet e reservaziun da  
plaz obligatoria en il traffic internaziunal.  
Reservaziun da plazzas pussaivla per sutgas  
cun rodas en 1. classa. Chargiar sezs ils velos  
cun reservaziun obligatoria. ☺

InterCityExpress  
Tren da gronda sveltezza. Vaguns climati-  
zads. Bord restaurant/Bord inscunter.  
Recumandà da reservar plazs. Pussaivel da  
reservar plazs per sutgas cun rodas en  
2. classa.  
Nagin transport da velos. ☺

Railjet Xpress  
Vaguns climatizads. Economy Class (2.), First  
Class (1.), Premium Class (P). Bistrot Railjet,  
service mobil a bord (trolley Railjet), service  
al plaz en la Premium Class e la First Class.  
Zona da silenzi, zona da famiglias (kino per  
uffants). Pussaivel da reservar plazs per sut-  
gas cun rodas en la First Class (cun in bigliet  
da 2. cl.).  
Chargiar sezs ils velos cun reservaziun obli-  
gatoria. ☺

EuroCity  
Tren da qualitat internaziunal cun vaguns  
climatisads; per regla cun restaurant.  
Recumandà da reservar plazs. Chargiar sez  
ils velos in il char da bagascha u partiziuns  
da velos, excepziun trens cun ♿. Reservazi-  
un da plazs pussaivla per sutgas cun rodas  
en 2. classa. ☺

EuroNight  
Tren da notg cun vaguns moderns, mo  
per clients che viagian la notg. Tenor  
categoria da plaz elegida, solver inclus.  
Reservaziun da plaz obligatoria (cun  
supplement obligatori). Nagin transport  
da velos. ☺

Nightjet  
Vaguns climatizads. Per viaggiaturs da la  
notg en vaguns-letg, vaguns-cutschetta e  
vaguns da seser.  
Tut tenor categoria da plaz tschernida  
inclusiv ensolver da componentas.  
Pretschs globals u bigliets cun reservaziun  
da plaz (obligaziun da pajar in supplement).  
Pussaivladad da reservar plazzas per sutgas  
cun rodas en il vagun-cutschetta.  
Transport da velos cun reservaziun obli-  
gatoria per colliaziuns tschernidas. ☺

## Train identification

High-Speed Train  
Airconditioned coaches.  
Catering on train.  
Global Price Ticket and reservation of seats  
compulsory in international traffic. Reserva-  
tion is possible for wheelchair space in  
1st class. Self-service loading of bicycles  
with reservations compulsory. ☺

InterCity Express  
High-speed train. Air-conditioned carriages.  
Restaurant car, snack bar. Seat reservations  
recommended. Reservations for wheelchair  
seats possible in 2nd class.  
No bicycles carried. ☺


Railjet Xpress  
Air-conditioned coaches. Economy Class  
(2.), First Class (1.), Premium Class (P). Railjet  
Bistro, mobile on-board bar service (Railjet  
Trolley), at-seat service in Premium and  
First Class. Quiet area, family area (with  
children's cinema). Reservations for wheel-  
chair passengers possible in First Class (with  
2nd class ticket).  
Self-service loading of bicycles with reserva-  
tions compulsory. ☺


EuroCity  
International quality train with air-condi-  
tioned cars, normally with a restaurant.  
Seat reservation recommended. Self-service  
loading of bicycles into luggage van or  
bicycle compartment, except in trains with  
♿. Reservation is possible for wheelchair  
space in 2nd class. ☺

EuroNight  
Night train with modern carriages, for night  
travellers only. Breakfast included depend-  
ing on the seat category chosen. Mandatory  
seat reservations (subject to a supplement).  
No bicycles carried. ☺

Nightjet  
Air-conditioned coaches. For night travel-  
lers in the sleeping car, the couchette car or  
the seating car.  
Breakfast platter included in certain seat  
categories.  
Package prices or standard tickets with seat  
reservation (subject to a supplement).  
Bookings for wheelchair bays can be made  
for the couchette car.  
Bicycle transportation must be booked on  
chosen services. ☺

## Zugcharakterisierung

**IC** InterCity  
Rasch zwischen Zentren. Klimatisierte Wagen; Restaurant oder Minibar. Business- und Ruhezone in 1. Klasse. Familienwagen (mit Spielplatz) oder Familienzone (ohne Spielplatz) in der 2. Klasse. Veloselbstverlad in Gepäckwagen oder Veloabteilen, ausgenommen Züge mit .


**IR** InterRegio  
Rasch zwischen Regionen. In der Regel klimatisierte Wagen. Veloselbstverlad in Gepäckwagen oder Veloabteilen, ausgenommen Züge mit .

**IRE** InterregioExpress  
Rasch zwischen Regionen. In der Regel klimatisierte Wagen. Veloplatzform .


**RE** RegioExpress  
Rasch in den Regionen. Keine Zugbegleitung. Veloplatzform .

**TE2** Train express régional  
Rascher zwischen Regionen. Klimatisierte Wagen. Veloselbstverlad in Gepäckwagen oder Veloabteilen. .

**TER** Train express régional  
Rasch zwischen Regionen. Klimatisierte Wagen. Veloselbstverlad in Gepäckwagen oder Veloabteilen. .

**R** Regio. Bedient alle Stationen in der Region. Keine Zugbegleitung. Veloplatzform. .


**RB** Regionalbahn  
Bedient alle Stationen in der Region. Veloplatzform. .


**S** S-Bahn. Bedient alle Stationen in der Agglomeration. Beschleunigte S-Bahnen auf den wichtigsten Linien. Keine Zugbegleitung. Veloplatzform. .


**SN** S-Bahn Nachtlinie. Selbstkontrolle. Mit Zuschlag. .


**PE** Panorama Express  
Touristischer Zug mit Panoramawagen inklusive Zusatzleistungen, klimatisiert, 1. und 2. Klasse. Halt nur an ausgewählten Orten. Verpflegungsmöglichkeit. Vorgängige Platzreservation teilweise obligatorisch. Teilweise zuschlagspflichtig. Beförderung von Fahrrädern eingeschränkt oder ausgeschlossen.


## Caractéristiques des trains

InterCity  
Rapidement d'un centre à l'autre. Voitures climatisées. Restaurant ou Minibar. Zone de business et de silence en 1<sup>re</sup> classe. Voitures-familles (avec espace de jeu) ou zone-familles (sans espace de jeu) en 2<sup>e</sup> classe. Les cyclistes peuvent charger leurs vélos dans le fourgon ou dans les compartiments pour vélos, sauf trains .


InterRegio  
Rapidement d'une région à l'autre. En règle générale voitures climatisées. Les cyclistes peuvent charger leurs vélos dans le fourgon ou dans les compartiments pour vélos, sauf trains .


InterregioExpress  
Lien rapide entre les régions. Voitures climatisées en général. Plate-forme pour vélos. .


RegioExpress  
Rapidement dans les régions. Les trains ne sont pas accompagnés. Plateforme pour vélos. .


Train express régional  
Liaison rapide entre les régions. Voitures climatisées. Chargement des vélos par les voyageurs dans le fourgon à bagages ou dans un compartiment vélo. .

Train express régional  
Lien rapide entre les régions. Voitures climatisées. Chargement des vélos par les voyageurs dans le fourgon à bagages ou dans un compartiment vélo. .

Regio. Dessert toutes les gares de la région. Les trains ne sont pas accompagnés. Plateforme pour vélos. .


Regionalbahn  
Dessert toutes les gares de la région. Plateforme pour vélos. .


RER. Dessert toutes les gares de l'agglomération. Trains accélérés sur les lignes les plus importantes. Les trains ne sont pas accompagnés. Plateforme pour vélos. .


RER Ligne de nuit. Autocontrôle. Avec supplément. .


Panorama Express  
Train touristique avec voitures panoramiques et prestations supplémentaires incluses, climatisé, 1<sup>re</sup> et 2<sup>e</sup> classes. Ne dessert que certaines localités. Possibilité de se restaurer. Réservation préalable des places en partie obligatoire. Partiellement soumis au paiement d'un supplément. Possibilité de transport de vélos limitée ou exclue.


## Caratteristiche dei treni


InterCity  
Rapido collegamento fra città. Porta carrozze climatizzate. Ristorante o minibar. Zona di business e di silenzio in 1<sup>a</sup> classe. Carrozza famiglia (con spazio giochi) o zona famiglia (senza spazio giochi) in 2<sup>a</sup> classe. Carico in proprio delle bici nel bagagliaio o nei compartimenti per biciclette, ad eccezione dei treni con .


InterRegio  
Rapido collegamento fra regioni. Per norma porta carrozze climatizzate. Carico in proprio delle bici nel bagagliaio o nei compartimenti per biciclette, ad eccezione dei treni con .


InterregioExpress  
Collega velocemente le regioni tra loro. Le carrozze sono di regola climatizzate. Piattaforma per biciclette. .


RegioExpress  
Rapido collegamento nelle regioni. Nessun agente di scorta. Piattaforma per le biciclette. .


Train express régional  
Collega più velocemente le regioni tra loro. Carrozze climatizzate. Carico in proprio di biciclette nel bagagliaio o negli appositi compartimenti. .

Train express régional  
Collega velocemente le regioni tra loro. Carrozze climatizzate. Carico in proprio di biciclette nel bagagliaio o negli appositi compartimenti. .

Regio. Serve tutte le stazioni della regione. A cura dei viaggiatori. Piattaforma per le biciclette. .


Regionalbahn  
Serve tutte le stazioni nella regione. Piattaforma per biciclette. .


S-Bahn (rete celere). Serve tutte le stazioni negli agglomerati urbani. Treni accelerati sulle linee più importanti. Nessun agente di scorta. Piattaforme per le biciclette. .


S-Bahn Linea notturna (rete celere). Autocontrollo. Con supplemento. .

Panorama Express  
Treno turistico con carrozze panoramiche climatizzate incl. prestazioni supplementari, prima e seconda classe. Ferma solo in località prestabilite. Possibilità di ristorazione a bordo. Prenotazione dei posti a volte obbligatoria. Supplemento a volte obbligatorio. Trasporto di biciclette limitato o non consentito.


## Caracterisaziun dals trens


InterCity  
Spert dad in center a l'auter. Vaguns climatisads. Restaurant u minibar. Zona da business e da ruuas en la 1. classa. Vagun da famiglia (cun piazza da gieu) u zona da famiglia (senza piazza da gieu) en la 2. classa. Chargiar sezs ils velos en il char da bagascha u partiziuns da velos, excepziun trens cun .


InterRegio  
Spert d'ina regiun a l'autra. Per regla vaguns climatisads. Chargiar sezs ils velos en il char da bagascha u partiziuns da velos, excepziun trens cun .


InterregioExpress  
Spert dad ina regiun a l'autra. Per ordinari vaguns climatisads. Plattaforma da velos. .


RegioExpress  
Spert en las regiuns. Nagin accompagna-ment dal tren. Plattaforma da velos. .


Train express régional  
Pli spert dad ina regiun a l'autra. Vaguns climatisads. Chargiar sezs ils velos en il char da bagascha u cumpartiments da velos. .

Train express régional  
Spert dad ina regiun a l'autra. Vaguns climatisads. Chargiar sezs ils velos en il char da bagascha u cumpartiments da velos. .

Regio. Served tut las staziuns en la regiun. Nagin persunal de tren. Plattaforma da velos. .


Regionalbahn  
Sa ferma a tut las staziuns en la regiun. Plattaforma da velos. .


Tren S. Served tut las staziuns en l'agglomeraziun. Trens S accelerads sin las lingias principalas. Nagin persunal da tren. Plattaforma da velos. .


Tren S lingia da notg. Autocontrollo. Cun taxa supplementara. .

Panorama Express  
Tren turistic cun in vagun panoramic incl. prestaziuns supplementaras, climatisà, 1. e 2. classa. Il tren sa ferma mo en lieus determinads. Pussaivladad da mangiar e da baiver. Reservaziun preliminar da las piazzas e supplement per part obligatoric. Transport da velos limità u exclus.

## Train identification


InterCity  
Swiftly from one centre to another. Air-conditioned coaches. Restaurant or minibar. Business and quiet zone in 1st class. Family Coach (with play area) or Family Zone (with-out play area) in 2nd class. Self-service loading of bicycles into luggage van or bicycle compartment, except in trains with .


InterRegio  
Swiftly from one region to another. Usually air-conditioned coaches. Self-service loading of bicycles into luggage van or bicycle compartment, except on trains with .


InterregioExpress  
Swiftly from one region to another. Usually air-conditioned coaches. Bicycle platform. .


RegioExpress  
Swiftly to the regions. No train staff. Room for bicycles. .


Train express régional  
More swiftly from one region to another. Air-conditioned coaches. Self-service loading of bicycles in luggage van or bicycle compartment. .

Train express régional  
Swiftly from one region to another. Air-conditioned coaches. Self-service loading of bicycles in luggage van or bicycle compartment. .

Regio. Calls at every station of the region. No train staff. Room for bicycles. .

Regionalbahn  
Serves all stations in the region. Bicycle platform. .

«S-Bahn» Rapid Transit System.  
Serves all stations in the agglomeration. Semifast S-Bahn trains on the most important lines. No train staff. Room for bicycles. .

S-Bahn train Nightline. Ticket validation by passengers. Supplementary charge. .

Panorama Express  
Tourist train with panorama coach including additional services, air conditioning, 1st and 2nd class. Stops only at selected stations. Catering facilities. Advance seat reservation compulsory in some cases. Subject to surcharge in some cases. Transporting bicycles is restricted or not permitted.

## Zugcharakterisierung

## Caractéristiques des trains

## Caratteristiche dei treni

## Caracterisaziun dals trens

## Train identification

<b>VAE</b>	Voralpen-Express Touristischer Zug mit Halt an ausgewählten Orten. Ansprechendes Interieur und Verpflegungsmöglichkeit. Vorgängige Platzreservierungen für Gruppen ab 10 Personen obligatorisch. Beförderung von Fahrrädern möglich, Platzzahl beschränkt. Alle Fahr- ausweise aus schweizerischem und internationalem Angebot gültig.	Voralpen-Express Train touristique s'arrêtant dans un nombre restreint de localités. Aménagement intérieur tout confort et possibilité de restauration. Réservation préalable des places obligatoire pour les groupes à partir de 10 personnes. Possibilité de transport de vélos (nombre limité). Tous les titres de transport nationaux et internationaux sont valables.	Voralpen-Express Treno turistico con fermata in determinate località. Interni accoglienti e servizio di ristorazione. Prenotazione anticipata dei posti obbligatoria per i gruppi a partire da 10 persone. È possibile il trasporto di biciclette (numero limitato di posti). Sono validi tutti i biglietti dell'offerta svizzera e internazionale.	Voralpen-Express Tren turistic che ferma en lieux elegids. Interiur empernaivel e pussaivladad da mangiar e da baiver. Reservaziun da plazzas preliminara per gruppas a partir da 10 persunas è obligatorica. Transport da velos è pussaivel. Quantitad limitada da plazzas. Tut ils bigliets cumprads en Svizra u tar in da noss partenaris internaziunals en valaivels.	Voralpen-Express Tourist train with stops at selected stations. Attractive interior and catering facilities. Advance seat reservation compulsory for groups of 10 or more. Bicycles may be carried; the number of places is limited. All tickets purchased in Switzerland or through one of our international partners are valid.
<b>M</b>	Zug ohne Gewähr für Anschlüsse und Einhaltung des Fahrplans.	Train sans aucune garantie des correspondances et de l'observation de l'horaire.	Treno senza garanzia per coincidenze e osservanza dell'orario.	Tren senza garanzia per colliaziuns ed observaziun da l'urari.	Train without any guarantee for connections or adherence to the timetable.
<b>TX</b>	Die mit TX bezeichneten Kurse werden durch ein Taxi-Fahrzeug ausgeführt. Es gelten die Beförderungsbestimmungen des öffentlichen Verkehrs.	Les courses indiquées TX sont assurées par un taxi. Les conditions de transport des transports publics s'appliquent.	Le corse designate con «TX» sono effettuate con un taxi. Si applicano le disposizioni valevoli per il trasporto pubblico.	Ils curs segnads cun TX vegnan fatgs cun il taxi. I valan las disposiziuns da trasport dal traffic public.	The services labelled TX are provided by a taxi. The conditions of carriage for public transport apply.
	Fahrausweis vor Reiseantritt kaufen und/oder entwerfen. Fahrgäste ohne gültigen Fahrausweis bezahlen einen besonderen Zuschlag.	Achat et/ou validation des titres de transport avant le départ. Les voyageurs sans titre de transport valable paient un supplément spécial.	Acquistare e/o convalidare il biglietto prima di iniziare il viaggio. I viaggiatori senza titolo di trasporto valevole pagano un supplemento speciale.	P.pl. cumprar e/u svalitar il bigliet avant il viadi. Passagiers senza bigliet valaivel pajan ina taxa supplementara.	Purchase and/or validate ticket before departure. Passengers without a valid ticket pay a special surcharge.
	Mit Zuschlag	Avec supplément	Con supplemento	Cun taxa supplementara	Supplementary charge
	Direkte Wagen	Voitures directes	Carrozze dirette	Vaguns directes	Through coaches
	Dampfbetrieb	Traction à vapeur	Esercizio con treni a vapore	Locomotiva a vapur	Steam operation
	Schlafwagen	Voiture-lits	Carrozze letti	Vagun-letgs	Sleeping Car
	Liegewagen	Voiture-couchettes	Carrozze cuccette	Vagun-cutschettas	Couchette Car
	Ruhesesselwagen	Sleeperettes (sièges inclinables)	Sleeperette (poltrone reclinabili)	Sleeperette (pultruna)	Sleeperette Car (reclining seats)
	Panoramawagen	Voitures panoramiques	Carrozze panoramiche	Vaguns panoramics	Panorama coach
	Restaurant	Restaurant	Ristorante	Restaurant	Restaurant
	Bistro/Schiff-Restaurant mit beschränktem Angebot	Bistro/Bateau-restaurant à offre limitée	Bistro/Ristorante a bordo con scelta limitata	Bistro/Bartga restaurant cun autoservetsch	Bistro/Boat restaurant with limited offer
	Barwagen/Schiff-Buffer	Voiture-bar/Bateau-buffet	Carrozza bar/Servizio di buffet	Vaguns/Bartga bar	Bar Coach/Bar lounge on boat
	Minibar	Minibar	Minibar	Minibar	Minibar
	Platzreservierung obligatorisch	Réservation des places obligatoire	Prenotazione dei posti obbligatoria	Reservaziun da plazzas obligatoria	Reservations compulsory
<b>R</b>	Platzreservierung möglich	Réservation des places possible	Prenotazione dei posti possibile	Reservaziun da plazzas è pussaivla	Reservations possible
	Beförderung von Gruppen nicht möglich	Transport de groupes non autorisé	Trasporto di gruppi non autorizzato	Transport da gruppas letg autorisà	Parties not admitted
	Nur 1. Klasse	Seulement 1 <sup>re</sup> classe	Solo 1 <sup>a</sup> classe	Mo 1. classa	First class only
	Nur 2. Klasse	Seulement 2 <sup>e</sup> classe	Solo 2 <sup>a</sup> classe	Mo 2. classa	Second class only
	Kein Veloselbstverlad	Pas de chargement des vélos	Nessun carico in proprio di biciclette	Betg pussaivel da chargiar sez il velo	No self-service loading of bicycles
	Veloselbstverlad möglich. Reservierung obligatorisch	Chargement des vélos possible. Réservation obligatoire	Carico in proprio di bi-ciclette possibile. Prenotazione obbligatoria	Chargiar sez il velo pussaivla. Reservaziun obligatoria	Self-service loading of bicycles possible. Reservation obligatory
<b>FA</b>	Familienwagen mit Spielplatz	Voitures-familles avec espace de jeu	Carrozze famiglia con spazio giochi	Vagun da famiglia cun piazza da giu	Family Coach with play area
	Rollstuhlgängig	Accessible aux personnes en chaise roulante	Accessibile alle persone in sedia a rotelle	Accessibel per persunas en sutga cun rodas	Wheelchair-accessible
	Eingeschränkt rollstuhlgängig	Accès restreint pour les personnes en chaise roulante	Limitatamente accessibile alle persone in sedia a rotelle	Parzialmain accessibel per persunas en sutga cun rodas	Restricted wheelchair access
	Nicht rollstuhlgängig	Non accessible aux personnes en chaise roulante	Non accessibile alle persone in sedia a rotelle	Betg accessibel per persunas en sutga cun rodas	Not wheelchair-accessible
	Rollstuhlgängig, Voranmeldung erforderlich	Accessible aux personnes en chaise roulante, annonce préalable requise	Accessibile alle persone in sedia a rotelle, preavviso necessario	Accessibel per persunas en sutga cun rodas, preannunzia necessaria	Wheelchair-accessible, prior notification required

## Wie lese ich das Fahrplanfeld?

### Ortsverzeichnis

560	Thun	<b>290, 298, 300, 442,</b>
		310.20, 310.25, 310.30,
		310.40, 310.45, 310.55,
		310.60, 310.70, 3310, 3310.1,
		3310.3
554	Thundorf	840.45
510	Thunstetten	450.58
550	Thurnen	<b>298, 297.20</b>

Fettgedruckte Fahrplanfeldnummern bezeichnen Bahnstrecken.

### Nummer des Fahrplanfeldes

Sie finden die Nummer des Fahrplanfeldes links von der Streckenkennzeichnung. Mit der Numerierung wird die Art des Verkehrsmittels gekennzeichnet.

Bahnen Schweiz  
Seilbahnen  
Schiffe  
Autobusse

### Einschränkungen

Unterhalb der Streckenkennzeichnung finden Sie Angaben über eingeschränkte Verkehrsdauer. Diese sind für das gesamte Fahrplanfeld verbindlich.

### Ortsspalte

#### Abfahrt

Nach den Ortsnamen stehen generell die Abfahrtszeiten.

#### Ankunft

Wenn Ankunftszeiten angegeben sind, ist das international gebräuchliche Zeichen **O** vorangestellt.

### Anschlüsse

Die Fahrplanfeldnummern hinter den Ortsnamen verweisen auf wichtige Anschlussstrecken. Das Zeichen **7** gibt die minimal benötigte Umsteigezeit in Minuten innerhalb dieses Haltepunktes an. Ist kein Zeichen aufgeführt, genügen 2 Minuten zum Umsteigen.

Züge und Autobusse warten keine Anschlüsse der Städtischen Verkehrsbetriebe (Trams, Trolleybusse und Busse) ab.

## Comment consulter le tableau-horaire?

### Liste des localités

La liste des localités mentionne dans l'ordre alphabétique toutes celles qui sont desservies par les transports publics.

Elle indique à gauche du nom de la localité l'altitude et à droite, les numéros des tableaux-horaires qui s'y rapportent.

Les numéros des tableaux-horaires des chemins de fer sont imprimés en gras.

### Número du tableau-horaire

Le numéro du tableau-horaire figure à gauche de la désignation du parcours. La numérotation indique le genre des divers modes de transport.

Chemins de fer en Suisse  
Seilbahnen  
Bateaux  
Autobus

### Restrictions

Vous trouverez en dessous de la désignation du parcours une éventuelle restriction des périodes de circulation. Celle-ci est valable pour tout le tableau-horaire.

### Colonne des localités

#### Départ

Les horaires indiquent généralement les heures de départ.

#### Arrivée

S'il s'agit des heures d'arrivée, le signe **O** figure à droite du nom de la localité.

### Correspondances

Les numéros de cadres-horaires figurant à droite du nom des localités renvoient aux lignes de correspondances importantes.

Le signe **7** indique en minutes le temps minimum nécessaire pour changer de train à cet arrêt. L'absence de signe signifie que 2 minutes suffisent.

Les trains et les autobus n'assurent pas les correspondances avec les transports urbains (trams, trolleybus et bus).

## Come si legge il quadro d'orario?

### Elenco delle località

In questo elenco trovate, per ordine alfabetico, tutte le località che sono servite dai trasporti pubblici. Prima del nome, è indicata l'altezza sul livello del mare; dopo il nome, c'è il numero del quadro d'orario.

I numeri di quadri d'orario stampati in grassetto contraddistinguono percorsi ferroviari.

### Numero del quadro d'orario

Trovate il numero del quadro d'orario a sinistra della definizione del percorso. La numerazione contrassegna la specie del mezzo di trasporto.

Ferrovie in Svizzera  
Trasporti a fune  
Battelli  
Autobus

### Limitazioni

Sotto la definizione del percorso sono stampate eventuali limitazioni dei periodi di circolazione. Queste sono vincolanti per tutto il quadro d'orario.

### Colonna della località

#### Partenza

Dopo i nomi delle località si trovano generalmente gli orari di partenza.

#### Arrivo

Se sono indicati gli orari di arrivo, viene anteposto il segno **O** utilizzato a livello internazionale.

### Coincidenze

I numeri dei quadri d'orario dietro la località rimandano ad importanti linee di coincidenza. Il segno **7** indica il minimo di minuti necessari per cambiare di treno a questo punto di fermata. Se non è indicato alcun segno, 2 minuti bastano per cambiare.

Treni e autobus non attendono nessuna coincidenza delle aziende di trasporti urbani (tram, trolleybus e bus).

## Co leger il quader d'urari?

### Register dals lieus

En il register dals lieus chattais vus en successiun alfabetica tut ils lieus che vegnan servids dal traffic public.

Avant il num dal lieu è inditgada l'autezza sur mar, davos quel il numer dal quader d'urari.

Quaders d'urari stampads grass inditgeschan las lingias da viafier.

### Numer dal quader d'urari

Vus chattais il numer dal quader d'urari a sanestra dal num dal trajet.

La numeraziun inditgescha il gener dal mezz da transport.

Viafiers svizras  
Telefericas  
Bartgas  
Autobus

### Restricziuns

Sut il num dal trajet chattais vus indicaziuns da durada da circulaziun limitads.

Quellas valan per l'entir quader d'urari.

### Colonna dal lieu

#### Partenza

Suenter ils nums dals lieus stattan en general ils temps da partenza.

#### Arriv

Sch'il temp d'arriv è inditgà, figurescha davant quel il segn internaziunal **O**.

### Colliaziuns

Ils nums dal quader d'urari inditgads davos ils nums locals rinviesschan a trajets da colliaziun impurtants. Il segn **7** inditgescha en minutas il temp minimal necessari per midar tren a questa fermada. Sch'i n'è inditgà nagut tanschan duas minutas per midar tren.

Trens e bus na spetgan naginas colliaziuns dal traffic local urban (trams, trolleybus e bus).

## How do I read the route table?

### List of localities

In the list of localities, you find in alphabetic order all the places served by public transport. The altitude a.s.l. is indicated before, and the route table number is indicated after the place name.

Numbers in heavy type denote railway lines.

### Number of route table

You will find the number of the route table to the left of the route indication. The structured numbering indicates the type of transportation means.

Railways in Switzerland  
Cableways  
Boats  
Buses

### Restrictions

Below the route specification, you find an indication in case the services are only seasonal. This restriction applies to the entire table of the given route.

### Station name column

#### Departure

Timings given after the station names generally denote departure times.

#### Arrival

Where arrival times are indicated, then the sign **O** precedes the time indications. This is international usage.

### Connections

The timetable numbers next to place names refer to important connecting routes. The character **7** indicates the minimum number of minutes required for changing trains within the same stop. If this character is not indicated, two minutes are enough to change trains.

Trains and buses do not wait for services operated by municipal transport systems (trams, buses, trolleybuses).

### 840 Zürich HB–Win

→	Genève-Aéroport →	
	Genève 150	
	Lausanne 210, 250	
		1–1999
		2000–2999
		3000–3999
		10.001.–90.999

### Rigi-Arth-Goldau

Sommer 28 Mai - 22 Okt und Früh

Winterthur		923
Zürich Flugh	o	937
Zürich HB	7	950
Zürich HB	o	1000
Basel SBB	o	1109
Zürich HB	o	1001
Luzern	o	1050
Zürich HB	o	1007
Lugano	o	1322

Winterthur		
Zürich Flughafen →	o	
Zürich HB	7	o
Zürich HB 700		
Basel SBB	o	
Zürich HB 660		
Luzern	o	
Zürich HB 601		
Lugano	o	
Zürich HB 650		
Bern 450	o	
Biel/Bienne 410	o	
Lausanne 210, 250	o	
Genève 150	o	
Genève-Aéroport →	o	

Für Anschlüsse im Verspätungsfall beachten Sie bitte die Hinweise zu den verschiedenen Zugkategorien unter «Zugcharakterisierung».

Pour les correspondances lors de retards, référez-vous aux remarques figurant dans les «caractéristiques des trains».

Per le coincidenze in caso di ritardo, si osservino per favore i rimandi alle diverse categorie di treno sotto «Caratteristiche dei treni».

Per colliaziuns en cas d'in retard observai per plaschair las indicaziuns per las differents categorias da trens sut «Caracterisaziun dal tren» sin las.

For connections in the event of delays, please note the references to the various types of train under "Train identification".

**Fahrplanspalte**

<b>EC</b> 9 (*)	<b>IC</b> 573 R(*)	<b>EC</b> 161 *△	7853
<b>13 12</b>	<b>13 37</b>	<b>13 40</b>	
	Basel SBB Chur	EC/MARIA THERESIA Zürich HB-Wien	
<b>13 22</b>			
<b>13 32</b>			
<b>13 41</b>			
<b>13 57</b>			
<b>13 59</b>			14 02
EC Dortmund			14 04
			14 10
			14 13
			14 18

**Art des Verkehrsmittels**  
Im Kopf der Fahrplanspalte finden Sie Kennzeichnungen über die Art des Verkehrsmittels wie **EC**, **IC**, **△**, **⊗**.

**Colonne des heures**  
**Indication du moyen de transport**  
En tête des colonnes des heures figurent les caractéristiques du moyen de transport comme **EC**, **IC**, **△**, **⊗**.

**Colonna degli orari**  
**Genere del mezzo di trasporto**  
All'inizio della colonna dell'orario vengono indicate le caratteristiche relative al genere del mezzo di trasporto come **EC**, **IC**, **△**, **⊗**.

**Colonna d'urari**  
**Gener da med da transport**  
Al chau da la colonna d'urari chattais vus segns davart il gener dal med da transport sco **EC**, **IC**, **△**, **⊗**.

**Timetable column**  
**Type of transportation means**  
At the head of the column, you find symbols identifying the type of train or the type of transportation means, like **EC**, **IC**, **△**, **⊗**.

**Numer**

<b>EC</b> 97 ⊗	<b>S1</b> 17177	<b>IR</b> 589 (*)	<b>IR</b> 2087 FA	<b>S1</b> 17279
<b>19 14</b>	<b>19 20</b>	<b>19 22</b>	<b>19 42</b>	<b>19 50</b>
IR Bern	Basel SBB	Zürich Flughafen	IR Basel SBB	19 54
<b>19 26</b>	<b>19 36</b>			20 01
IR Bern	Basel SBB			20 06
<b>19 35</b>	<b>19 40</b>			20 10
IR Bern	Basel SBB			20 14
	<b>19 44</b>			20 19
	<b>19 49</b>			20 22
	<b>20 05</b>			20 26

**Die Nummer**  
Die Nummer wird ebenfalls im Kopf der Fahrplanspalte angegeben.

**Numéro**  
Le numéro est aussi mentionné en tête de la colonne des heures.

**Numero**  
Anche il numero viene riportato in testa alla colonna degli orari.

**Numer**  
Il numer vegn medemamain inditgà al chau da la colonna d'urari.

**Number**  
The number is also given at the head of a column.

**Zugcharakterisierung**  
Fettgedruckte Zeitangaben und Zuglauflinien bezeichnen EuroCity-, InterCity-, InterRegio- und RegioExpress-Züge.

**Caractéristiques du train**  
Les horaires et la ligne désignant le parcours sont imprimés en caractères gras pour les trains EuroCity, InterCity, InterRegio et Regio Express.

**Caratteristica del treno**  
Gli orari di circolazione e le linee continue in grassetto indicano che si tratta di treni EuroCity, InterCity, InterRegio e Regio Express.

**Gener da tren**  
Indicaziuns da temp e lingias da tren stampadas grass designeschon trens EuroCity, InterCity, InterRegio e RegioExpress.

**Indications denoting train types**  
Heavy print for time indications and for the vertical lines showing train runs, denotes EuroCity-, InterCity-, InterRegio- and Regio-Express Trains.

Normal gedruckte Zeitangaben und Zuglauflinien verweisen auf Regio- und S-Bahn Züge.

Pour les trains Regio et RER, les horaires et la ligne désignant le parcours sont imprimés en caractères maigres.

Le indicazioni stampate in carattere normale indicano che si tratta di treni Regio e S-Bahn (Rete celere).

Indicaziuns da temp e lingias da tren stampadas normal designeschon trens Regio e trens S.

Normal print stands for Regio Trains and "S-Bahn" Rapid Transit System.

**Umsteigen**

<b>19 35</b>	<b>20 17</b>			
20 02	20 23			
20 08	20 28		<b>21 01</b>	
20 20	20 40			
20 36	20 53	20 55		
20 39	20 56	20 59	<b>21 22</b>	
<b>ICN</b> 1544 *⊗	<b>23594</b> 744 *⊗	<b>IC</b> 190 *⊗	<b>EC</b> 23194 *⊗	<b>S1</b> 23194
<b>20 48</b>	<b>21 00</b>	<b>21 11</b>	<b>21 23</b>	21 25
			EC München	21 28
				21 30
				21 35
<b>20 55</b>	21 12	<b>21 18</b>		21 35
<b>20 56</b>		<b>21 19</b>		21 35

Die Lauflinie rechts der Verkehrszeit zeigt an, auf welchen Strecken der Zug/das Schiff verkehrt.  
Steht die Lauflinie auch in den Anschlussangaben, fährt der Zug/das Schiff über diese Strecke, so dass nicht umgestiegen werden muss.

**Changement**  
La ligne continue à droite des heures de circulation indique le parcours sur lequel le train/le bateau circule. Si la ligne figure aussi à droite des heures données en correspondance, cela signifie que le train/le bateau circule aussi sur ce parcours et qu'il n'est pas nécessaire de changer.

**Cambiamento di treno**  
La linea continua a destra dell'orario di circolazione indica qual è la tratta percorsa dal treno/dal battello. Se la linea continua viene riportata anche nelle indicazioni relative alle coincidenze, questo significa che il treno/il battello circola su questo percorso e che pertanto non si deve trasbordare.

**Midar tren**  
La lingia a dretga dal temp da circulaziun inditgescha sin tge lingia ch'il tren/la bartga cursescha. Stat la lingia era en las indicaziuns da collaiaziun, cursescha il tren/la bartga sur quest trajet, uschia ch'in na sto midar.

**Connecting services**  
The vertical line to the right of the time indications shows on which sectors the train or boat is running.  
In case the vertical line appears also where the timings for connecting trains are shown, then the train or boat is a through service and no change is necessary.

**Zugspalte**

<b>IR</b> 2005	<b>S4</b> 15411	<b>IR</b> 6319	<b>IR</b> 2009
<b>5 51</b>	ⓐ 5 20		ⓐ 5 38
	5 22		
	5 27		
	5 30		
	5 35		
	5 37		
<b>5 04</b>	ⓐ 5 43		<b>5 51</b>
<b>5 05</b>			<b>5 52</b>
<b>5 17</b>			<b>6 04</b>
<b>5 25</b>	ⓐ 5 52		<b>6 11</b>
	5 55		
	5 58		
	6 03		
	6 06		
<b>5 37</b>	ⓐ 6 10		ⓐ 6 24

(...) Verkehrt nur zeitweise auf diesem Abschnitt.

(...) Période de circulation restreinte sur ce tronçon.

(...) Circola solo periodicamente su questo percorso.

(...) Circulescha mo temporarmain sin quest trajet.

(...) Runs on this line sector occasionally only.

765	479	163	17127	51	585
8071	1010	8141	8201	824	8221
			828	828	
			831	831	
			836	836	
			840	840	
			844	844	
			849	849	
			852	852	
			856	856	

## Angebote

Im Kopf der Fahrplanspalte finden Sie auch Hinweise auf besondere Leistungen wie Schlaf- und Liegewagen, Verpflegungsmöglichkeiten usw.

## Eingeschränkte Verkehrsdauer für Verkehrsmittel

Eine Wellenlinie vor der Verkehrszeit bedeutet, dass ein Verkehrsmittel (Zug, Bus, Schiff) nicht alle Tage verkehrt.

Die Zeichen oder Hinweiszahlen am Anfang und Ende der Wellenlinie geben Auskunft über die genaue Verkehrsdauer.

Die Zeichen ✕ + A B C sind in der Zeichenklärung, die Hinweiszahlen (10-99) beim betreffenden Fahrplan erläutert.

## Allgemeine Feiertage

Allgemeine Feiertage sind: 1 und 2 Jan, Karfreitag, Ostermontag, Auffahrt, Pfingstmontag, 1 Aug, 25 und 26 Dez

## Halt auf Verlangen

Steht das Zeichen X nach dem Stationsnamen, halten alle Züge nur auf Verlangen.

Steht das Zeichen vor der Abfahrtszeit, so hält der betreffende Zug/Bus nur auf Verlangen.

Wenn Sie in diesen Fällen einsteigen wollen, so schalten Sie das besondere Haltesignal ein oder machen sich dem heranahenden Verkehrsmittel rechtzeitig bemerkbar. Wenn Sie aussteigen wollen, verständigen Sie das Zugspersonal rechtzeitig, spätestens auf der vorangehenden Station.

## Angebote

En tête des colonnes des heures figurent également des renseignements sur les prestations particulières, telles que voiture-lits et voiture-couchettes, possibilités de restauration etc.

## Période de circulation restreinte pour les moyens de transport

Une ligne ondulée devant les heures de circulation signifie que le moyen de transport (train, autobus, bateau) ne circule pas tous les jours.

Les jours de circulation sont indiqués par un signe ou un renvoi au début et à la fin de la ligne ondulée.

Les signes ✕ + A B C sont définis dans le tableau «Explication des signes» alors que les renvois (10-99) sont précisés sur la page même de l'horaire.

## Fêtes générales

Les fêtes générales sont: 1<sup>er</sup> et 2 jan, Vendredi saint, lundi de Pâques, Ascension, lundi de Pentecôte, 1<sup>er</sup> août, 25 et 26 déc

## Arrêt sur demande

Lorsque le signe X figure après le nom de la localité, les trains ne s'arrêtent que sur demande.

Lorsque le signe X figure devant l'heure de départ, le train/bus en question s'arrête seulement sur demande. Si vous désirez dans ce cas prendre le train, veuillez actionner le signal prévu à cet effet ou attirer à temps l'attention du mécanicien. Si vous voulez descendre du train, veuillez en informer le personnel roulant au plus tard à la gare d'arrêt précédente.

## Servizi

All'inizio della colonna degli orari si trovano anche richiami circa prestazioni particolari, quali carrozze letti e carrozze cuccette, possibilità di ristoro ecc.

## Circolazione limitata per i mezzi di trasporto

Una linea ondulata prima dell'orario di circolazione sta ad indicare che un mezzo di trasporto (treno, autobus, battello) non circola tutti i giorni.

I segni o i numeri di riferimento all'inizio ed alla fine della linea ondulata informano sul periodo esatto di circolazione.

Il significato di segni come ✕ + A B C è chiarito nella Spiegazione dei segni, mentre i numeri di riferimento (10-99) vengono spiegati nel rispettivo orario.

## Giorni festivi generali

Sono giorni festivi generali: 1<sup>o</sup> e 2 gen, Venerdì Santo, Lunedì di Pasqua, Ascensione, Lunedì di Pentecoste, 1<sup>o</sup> ago, 25 e 26 dic

## Fermata a richiesta

Se dopo il nome della stazione è stampato il segno X, tutti i treni fermano solo su richiesta.

Trovandosi il segno prima dell'orario di partenza, in questo caso il corrispondente treno/bus si ferma solo a richiesta. Pertanto, se si intende salire, occorre azionare il particolare segnale di fermata o farsi notare tempestivamente dal mezzo che si avvicina. Se si vuole scendere, bisogna darne avviso in tempo al personale di servizio, al più tardi alla stazione precedente.

## Servetsch

Al chau da la colonna d'urari chattais vos era renviaments a prestaziuns spezialas sco vagunlets e vagun-cutschettas, pussaivladads d'alimentaziun etc.

## Circulaziun limitada per il med da transport

Ina lingia ondulada davant il temp da circulaziun signifitga ch'il med da transport (tren, autobus, bartga) na cirlulescha betg mintga di.

Ils segns u ils numers da renviament a l'entschatta u a la fin da la lingia ondulada infurmeschan davart il temp exact da circulaziun.

Ils segns sco ✕ + A B C èn declerads en las explicaziuns dals segns, las cifras da renviament (10-99) tar l'urari correspondent.

## Dis da festa generals

Dis da festa generals èn: 1. e 2 schan, Venderdi sontg, glindesdi da Pasca, Ascensiu, glindesdi da Tschuncaisma, 1. avust, 25 e 26 dec

## Fermada sin dumonda

Stat il segn X suenter il num da la staziun, sa ferman tut ils trens mo sin dumonda.

Stat il segn avant il temp da partenza, sa ferma il med da traffic correspondent mo sin dumonda. Sche vos vulais damai entrar, mettai en funcziun il signal da fermada u attirai a temp l'attenziun dal med da traffic avischant. Sche vos vulais sortir, infurmai a temp il personal dal tren, il pli tard a la staziun precedenta.

## Services

At the head of the individual table column, you find also pointers indicating special services like Sleeping Car and Couchette Car, catering on train etc.

## Restricted period of operation of the respective service

A vertical wavy line to the left of the time indications means that the respective service (train, bus, boat) does not operate every day.

The symbols or reference numbers at the beginning and the end of the wavy line refer to information on periods of operation.

The symbols like ✕ + A B C are explained in "Explanation of symbols". The reference numbers (10-99) are explained in the corresponding table.

## Public holidays

Public holidays are: 1 and 2 Jan, Good Friday, Easter Monday, Ascension, Whitsun Monday, 1 Aug, 25 and 26 Dec

## Stop on request

If the X sign is placed after the station name, all trains stop on request only.

If the X sign is placed immediately before the departure time, then that particular train or bus stops on request only. If you want to board, you switch on the special stop signal provided, or you give hand signs to the approaching train or bus early enough. If you wish to alight, please inform the staff in good time, at the latest at the preceding station



La Vuarpillièr	✕	1708
L'Assè	✕	1709
Trélex	✕	1712
Givrins	✕	1715
Genolier	✕	1717
Sus-Châtel	✕	1719
La Joy-Clinique	✕	1721
Le Muids	✕	1724
Bassins	✕	1726
Arzier	✕	1729
La Châverrie-Montere	✕	1733
St-Cergue	o	1737
St-Cergue	o	1739
Les Prallies	✕	1743
La Grivine	✕	1747
La Cure	o	1752



**A**

527	Aadorf <b>800 512, 850, 80.834</b>
383	Aarau <b>643, 644, 650, 650.1, 653, 700, 800 511, 50.135, 50.136, 50.201, 50.202, 50.203, 50.204, 50.205, 50.206, 50.207, 50.521, 50.523, 50.524, 50.525</b>
382	Aarau Torfeld <b>644</b>
448	Aarberg <b>291, 22.086, 22.910, 30.100, 30.361, 30.365, 30.366</b>
411	Aarburg-Oftringen <b>450, 510, 50.126, 50.508, 50.560, 50.601, siehe auch Oftringen</b>
646	Aaeschluht Ost <b>474</b>
603	Aaeschluht West <b>474</b>
436	Aarwangen <b>413</b>
414	Aarwangen Schloss <b>413</b>
506	Aathal <b>740, 800 514</b>
539	Abtwil AG 50.347
644	Abtwil SG 80.003, 80.004, 80.012, 80.092, 80.132, 80.158
1085	Achseten 31.230, 31.231, 31.945
1239	Acla (Safien) 90.401
1532	Acla da Fans 90.921
1201	Acla da Fontauna <b>920</b>
450	Aclens 10.735, 10.791
1756	Acquacalda 62.136
538	Acquarossa-C 62.131, 62.133, 62.134, 62.136
1356	Adelboden 31.230, 31.232, 31.233, 31.234, 31.235, 31.236, 31.237, 31.945, 2421, 2425
1369	Adelboden (Tschantenbahn) 2420
1406	Adelboden Unter dem Birg 31.232, 2427
735	Adetswil 70.850
547	Adligenswil 60.026, 60.073, 60.907
450	Adlikon b. Andelfingen 70.612
440	Adlikon b. Regensdorf 70.451, 70.453, 70.456, 70.485
452	Adliswil <b>712, 70.151, 70.152, 70.153, 70.156, 70.162, 70.184, 70.185, 2705</b>
530	Aedermannsdorf 50.129, 50.131
496	Aefligen <b>304.1, 30.467, 30.912</b>
772	Aegeri, siehe Sattel-Aegeri
433	Aegerten 22.074, 22.075, 22.910
1801	Aeppli 2848
1490	Aempächli 2837
1360	Aemsigen <b>473</b>
440	Aesch (Neftenbach) 70.671, 70.677
628	Aesch b. Maur 70.744
299	Aesch BL <b>230, 50.065, 50.068</b>

**Aesch BL Dorf**

314	Aesch BL Dorf <b>507, 50.065, 50.927</b>
485	Aesch LU 60.107, 60.697, 3651.1, 3651.2, 3651.3
537	Aesch ZH 70.215, 70.245
740	Aeschau 30.271
902	Aeschi b. Spiez 31.061, 31.066
500	Aeschi SO 40.005, 40.016, 40.953
1014	Aeschiried 31.061, 31.067
713	Aeschlen b. Oberdiessbach 31.044, 31.913
770	Aeschlen ob Gunten 31.024
609	Aetigkofen 30.885, 40.954
479	Aetingen 30.886, 40.954
490	Aettenschwil 50.347
700	Aeugst am Albis 70.225, 70.235/236
672	Aeugstertal 70.235/236
489	Aeffeltrangen 80.837, siehe auch Tobel-A
494	Affoltern am Albis <b>711, 800 514, 800 55, 50.217, 70.200, 70.212, 70.213, 70.215, 70.223, 70.225</b>
803	Affoltern i.E. 30.471
735	Affoltern-Weier 30.471, 30.483
627	Agarn 12.475, 12.491
365	Agarone 62.322
603	Agasul 70.640
520	Agiez 10.680
273	Agno <b>635, 62.424</b>
341	Agnuzzo, vedi Capella-A
556	Agra 62.436, 62.473
502	Agriswil 20.122
404	Aigle <b>100, 124, 125, 126, 12.111, 12.140, 12.142, 12.143, 12.144</b>
436	Aigle-Château <b>124</b>
427	Aigle-Dépôt <b>125</b>
400	Aigle-Hôpital <b>126</b>
430	Aire-la-Ville 11.119, 11.970
1141	Airolo <b>600, 631, 62.110, 62.111, 62.112, 62.113, 62.117, 62.191, 2600.1</b>
304	Albate-Camerlata (I) <b>631</b>
520	Alberswil 60.091, 60.271
766	Albeuve <b>253, 20.266</b>
2100	Albigna 2958
1312	Albinen 12.472, 12.476
1554	Albinenleitern 12.476, 2243
701	Albligen 30.131
480	Albonago 62.410, 62.412, 2653.1
512	Alchenflüh, s. Kirchberg-A
2312	Albulapass 90.593
570	Aldesago 62.412, 2653.1
563	Algetshausen 80.729, 80.738
533	Alikon 50.347
1612	All'Acqua 62.111, 62.112

**Allaman**

422	Allaman <b>150, 10.720, 10.721, 10.723, 10.725, 10.729, 10.846</b>
449	Alle <b>238, 22.177, 22.212</b>
638	Allenlüften 30.560
546	Allens 10.735, 10.755
709	Allenwinden 60.601, 60.634, 60.691
883	Allerheiligenberg 50.555
1113	Alliaz, voir Ondallaz-L'Alliaz
1008	Allières <b>120</b>
1732	Allmenalp 2411
1509	Allmend <b>311</b>
1907	Allmendhubel 2463
566	Allmendingen b. Bern 30.040, 31.915
586	Allmendingen b. Thun 31.003, 31.927
287	Allschwil 50.006, 50.033, 50.048, 50.061, 50.064, 50.923
781	Almens 90.511, 90.512
879	Alosen 60.610
2265	Alp Darlux 2955
2091	Alp Grüm <b>950</b>
2326	Alp Langard 2982
1724	Alp Pradaschier 2920
1395	Alp Sellamatt 2765
2490	Alp Trider Sattel 2995
1819	Alpe Casaccia 62.136
1396	Alpe di Neggia 62.326
1534	Alpe Foppa 2640
1616	Alpiglen <b>312</b>
451	Alpnach Dorf <b>470, 60.342, 60.908</b>
435	Alpnachstad <b>470, 473, 60.908, 3601</b>
996	Alphthal 60.554
889	Alt St. Johann 80.790, 2765
1387	Altanca 62.116, 2603
540	Altavilla 20.520
541	Altbüron 40.051, 50.608, 60.281
520	Altdorf SH 71.024
447	Altdorf UR <b>600, 60.093, 60.310, 60.401, 60.402, 60.403, 60.404, 60.405, 60.408, 60.409, 60.410, 60.450</b>
412	Altendorf <b>720, 800 52, 800 58, 72.522, 72.524, 3730</b>
396	Alttenhein 80.305, 3830
614	Alter Zoll <b>856</b>
758	Altenswil FR 20.123, 20.141
519	Altenswilen 80.921
398	Altikon 70.615, siehe auch Thalheim-Altikon
482	Altishofen 60.091, 60.271, 60.961
334	Altmarkt <b>502</b>
919	Altmat <b>670</b>
409	Altnau <b>820, 80.922, 80.923, 80.925, 3800, 3801</b>
429	Altreu 40.032, 3216

## Höhe

Altstätten SG	
429	Altstätten SG <b>880, 881</b> , 80.226, 80.300, 80.301, 80.331, 80.332, 80.333
465	Altstätten Stadt <b>856</b>
487	Altwis 60.107, 60.697
948	Alvaneu Bad 90.570, 90.572
1183	Alvaneu Dorf 90.183, 90.572
1001	Alvaschein 90.521, 90.571
700	Alvier, siehe Hotel Alvier
426	Ambilly 11.061
988	Ambri-Piotta <b>600, 631</b> , 62.116, 62.117, 62.191
908	Amden 80.650, 2780
1520	Aminona 12.421, 12.431, 12.435
436	Amlikon 80.838
456	Ammerswil AG 50.392
529	Ammerzwil BE 30.363
437	Amriswil <b>840, 80.931, 80.940</b> , 80.941, 80.942, 80.943, 80.944, 80.949
649	Amsoldingen 31.003, 31.927
522	Amsteg 60.401, 60.407, 2588
982	Andeer 62.214, 90.171, 90.541, 90.551, 90.552
402	Andelfingen <b>762, 800 512</b> , <b>800 524</b> , 70.605, 70.612, 70.677
1436	Andermatt <b>142, 144, 1983</b> , <b>920</b> , 12.681, 12.682, 31.162, 60.410, 60.421, 62.110, 2596, 2597
1185	Andiast 90.424
690	Andwil SG 80.159
472	Andwil TG 80.924
1112	Angeli Custodi 90.701, 90.702, 90.710
415	Anglikon AG 50.345
373	Anières 11.105, 11.976, 11.979, 3150
430	Annemasse 11.061, 11.073, 11.982
595	Anwil 50.102
1526	Anzère 12.342, 12.351, 12.352, 2215
984	Anzonico 62.124
580	Aosta (I) 12.211
785	Appenzell <b>854, 855</b> , 80.191, 80.193
639	Apples <b>156</b> , 10.728
490	Aproz 12.361
788	Aquila 62.131
736	Aranno 62.424, 62.427
1140	Arbaz 12.342
263	Arbedo 62.201, 62.214, 62.271, vedi anche Castione-A
633	Arboldswil 50.070, 50.952
398	Arbon <b>845</b> , 80.200, 80.201, 80.209, 80.940, 80.941, 3800
399	Arbon Seemoosriet <b>845</b>
391	Arcegno 62.314
432	Arch 22.934, 40.008, 40.033, 40.951
499	Archamps 11.113
372	Arcisate (I) <b>630</b>

## Altitude

Arconciel	
747	Arconciel 20.233, 20.280
1432	Ardez <b>910, 960</b> , 90.851, 90.960
488	Ardon <b>100</b> , 12.311
463	Arenenberg 80.833
438	Areuse <b>215</b> , 21.613
944	Arezen 90.401
812	Argnoud 12.354
350	Arisdorf 50.083, 50.928, 50.950
405	Aristau 50.217, 50.341, 70.245
294	Arlesheim, siehe Dornach-A
328	Arlesheim Dorf <b>505</b> , 50.063, 50.064, 50.927
621	Arnegg <b>852</b> , 80.154, 80.159
553	Arnex <b>200</b> , 10.680
458	Arnex-sur-Nyon 10.810
570	Arni AG 50.231, 70.205, 70.215, 70.245
849	Arni BE 30.272, 30.472
824	Arnisäge 30.272, 30.472
1372	Arnisee 2588, 2599
1715	Arnouva (télécabine amont) 2227
1723	Arnouva (télésiège aval) 2227
582	Arognio 62.541
2014	Arolla 12.382
200	Arona (I) 3630
1738	Arosa <b>930</b> , 90.040, 90.061, 90.062, 2910, 2912
860	Arosio 62.423
641	Arrisoules 10.650
420	Arth am See 60.621, 3660
509	Arth-Goldau <b>600, 602, 653</b> , <b>670</b> , 60.501, 60.523, 60.621
398	Artore 62.204, 62.274
1270	Arvenbuel 80.650
1231	Arveyes <b>127</b>
820	Arvigo <b>2615</b> , 62.215
839	Arzier <b>155</b>
486	Arzo 62.524, 62.525
1273	Ascharina 90.222
210	Ascona 62.301, 62.305, 62.316, 3630
509	Asp 50.135
622	Assens <b>101</b>
631	Astano 62.426
569	Asuel 22.176
776	Attalens 10.216, 10.292, 20.223, 20.481
487	Attelwil 60.085
472	Attikon, siehe Rickenbach-A
470	Attinghausen 60.402, 60.403, 60.404, 2591
452	Attisholz, siehe Luterbach-A
463	Attiswil <b>413</b> , 40.952
840	Atzmännig 70.885, 80.630, 2750
405	Au SG <b>880, 881</b> , 80.304
409	Au ZH <b>720, 800 58</b> , 70.121, 70.122, 3730
500	Aubonne 10.720, 10.721, 10.722, 10.723, 10.725, 10.729

## Altitudine

Auenstein	
370	Auenstein 50.379
1037	Augio 62.215
273	Augst BL 50.080, 50.083, 50.928, 3700
850	Auliens 12.144
607	Aumont 20.552
619	Auressio 62.324
317	Aurigeno-Moghegno 62.315
622	Auslikon 70.859
931	Ausserberg <b>330</b> , 12.522
1304	Ausserbinn 12.652
1155	Ausserpraden 90.042, siehe auch Praden
478	Autavaux 20.551
683	Autigny 20.335
492	Auvernier <b>210, 221</b> , 21.120
430	Auvernier (bateau) 3209.1
432	Auvernier Littorail <b>215</b>
494	Auw 50.347, 60.696
293	Avegno 62.315
929	Aven 12.332, 12.331
438	Avenches <b>305</b> , 20.533, 20.535, 20.538, 20.540, 20.541, 20.544, 20.556
1676	Avers 90.552
735	Avry-devant-Pont 20.331, 20.336
687	Avry-s-Matran 20.011, 20.339, 20.340, 20.361, 20.362, 20.460, 20.462
428	Avully 11.111, 11.124, 11.970
420	Avusy 11.110, 11.112, 11.970, 11.973
1535	Axalp 31.155
893	Ayent 12.351, 12.352, 12.353, 12.354
1464	Ayer 12.453
493	Azmoos 80.420

**B**

444	Baar <b>660, 720, 800 524</b> , 60.601, 60.602, 60.603, 60.604, 60.614, 60.631, 60.634, 60.636, 60.691, 60.692, 70.280
736	Baar (Nendaz) 12.362, 12.363
428	Baar Lindenpark <b>600, 660</b>
431	Baar Neufeld <b>660</b>
411	Bäch <b>720, 800 58</b> , 70.189
428	Bachenbülach 70.501, 70.504, 70.530, 70.531
853	Bächli (Hemberg) 80.185
470	Bachs 70.535
502	Bad Ragaz <b>880, 900, 905</b> , 80.451, 80.453, 80.456, 90.022, 90.030
488	Bad Ragaz Matells (Talst.) 2805
338	Bad Zurzach <b>701, 761</b> , 50.358, 50.360

	<b>Baden</b>
385	Baden <b>650, 700, 701, 703, 710, 800 512, 800 519, 800 56</b> , 50.301, 50.302, 50.303, 50.304, 50.305, 50.306, 50.307, 50.309, 50.312, 50.320, 50.322, 50.332, 50.334, 50.352, 50.354, 50.362, 50.533, 50.535, 50.536, 50.537
596	Baggwil 30.105
1044	Bains-de-l'Alliaz 10.220
1208	Bains-de-l'Etivaz 12.174
469	Baldegg <b>651</b> , 60.101, 60.697
480	Baldegg Kloster <b>651</b>
493	Baldingen 50.358
857	Balen-Gassaura 80.451
269	Balerna <b>631</b> , 62.501, 62.502, 62.503, 62.507, 62.517, 62.518
409	Balgach 80.301
865	Ballaigues 10.613, 10.685
503	Ballavaud 12.311
667	Ballenberg 31.151
710	Ballens <b>156</b>
680	Ballens-Froideville <b>156</b>
515	Ballwil <b>651</b> , 60.110, 60.697
1840	Balm (Klausen) 60.409
645	Balm b. Günsberg 40.012, 40.955
595	Balm b. Meiringen 31.174, 31.942
479	Balm b. Messen 30.871, 30.886, 40.954
489	Balsthal <b>412</b> , 50.094, 50.115, 50.129, 50.131
580	Balterswil 80.735, 80.736
645	Baltschieder 12.522, 12.523
470	Balzers (FL) 88.011, 88.012E, 88.013, 88.013E, 88.901, 88.902, 90.014
580	Banco 62.426
460	Bänk (Dägerlen) 70.612
1587	Bannalpsee 2541
451	Bannwil <b>413</b>
700	Bärau 30.284, 30.285, 30.920
299	Barbengo 62.431, 62.433, 62.473
476	Bardonnex 11.046, 11.975
696	Bäretswil <b>742</b> , 70.850
448	Bargen <b>291</b>
605	Bargen SH 71.023
352	Barico 62.421, 62.428
545	Bäriswil BE 30.038, 30.914
769	Barmelweid 50.202
1778	Barrage du Rawil, voir Rawil
2020	Barrage du Sanetsch, voir Sanetsch
365	Bärschwil 50.114, 50.118
522	Barzheim 71.024
410	Basadingen 80.823
270	Basel Aeschenplatz <b>505, 507</b> , 50.003, 50.014, 50.015, 50.037, 50.080, 50.928

	<b>Basel Bad Bf (D)</b>
263	Basel Bad Bf (D) <b>499, 501</b> , 50.001, 50.002, 50.006, 50.021, 50.030, 50.036, 50.046, 50.055
268	Basel Claraplatz <b>506, 50.008</b> , 50.014, 50.015, 50.031, 50.038, 50.055, 50.922
276	Basel Dreispitz <b>230, 505, 507, 508</b> , 50.036, 50.037, 50.047, 50.911, 50.920, 50.927
267	Basel EuroAirport 01.003, 50.050
261	Basel Heuwaage <b>505, 506</b> , 50.006, 50.016, 50.920, 50.921
248	Basel Museum Tinguely 3700, 3701
242	Basel Rheinhafen/Dreiländereck 3700, 3701
277	Basel SBB <b>230, 498, 499, 500, 501, 505, 507, 700</b> , 50.001, 50.002, 50.008, 50.030, 50.042, 50.048, 50.050, 50.911, 50.927
245	Basel Schifflände <b>506, 507</b> , 50.006, 50.014, 50.015, 50.016, 50.031, 50.033, 50.034, 50.036, 50.038, 50.922, 3700, 3701
259	Basel St-Louis Grenze <b>507</b>
243	Basel St. Alban-Tal 3700, 3701
260	Basel St. Johann <b>498</b> , 50.001, 50.021, 50.921
268	Basel Theater <b>506, 508</b> , 50.016, 50.910, 50.911, 50.920, 50.921, 50.922, 50.923, 50.926, 50.927, 50.928
268	Basel Wiesenplatz <b>506</b> , 50.921
990	Basse-Nendaz 12.361, 12.362
478	Bassecourt <b>240</b> , 22.133, 22.150, 22.151, 22.152, 22.188, 9201
455	Bassersdorf <b>750, 800 524, 800 57</b> , 70.660, 70.765, 70.766, 70.769
753	Bassins <b>155</b> , 10.820, 10.830
472	Bätterkinder <b>308</b> , 30.363, 30.884, 30.886, 40.911
370	Bättwil <b>505</b>
435	Bauen 3600
631	Baulmes <b>212</b> , 10.686
639	Bauma <b>742, 754</b> , 70.809, 70.835, 70.850, 70.854
200	Baveno (I) 3630
441	Bavois <b>210</b>
597	Bazenheid <b>853</b> , 80.761
1119	Beatenberg 31.101, 2355, 2356
558	Beatenbucht 31.021, 2355, 3310

	<b>Beatushöhlen</b>
610	Beatushöhlen 31.021
560	Beatushöhlen-Sundlauenen 3310
511	Beau-Site 2050
435	Beckenried <b>3605</b> , 60.311, 60.910, 2556, 3600, 3605
363	Bedano 62.444
615	Bedigliora 62.426, 62.428
1405	Bedretto 62.111, 62.112
577	Beffeux 12.142
547	Beggingen 71.021
538	Begnins 10.820, 10.830
471	Bei den Weihern <b>413</b> , 40.952
586	Beinwil (Freiamt) 50.344
519	Beinwil am See <b>651</b> , 50.398, 50.399, 3651, 3651.1, 3651.2, 3651.3
649	Beinwil SO 50.115
603	Bel-Air VD <b>101</b>
2096	Belalp 2325, 2326
2061	Belalp Chiematte 2324
613	Belfaux CFF <b>252</b> , 20.143, 20.544, 20.545, 20.559
587	Belfaux-Village <b>255</b> , 20.143
433	Bellach <b>410</b> , 22.930, 40.002, 40.003
1221	Bellavista <b>636</b>
350	Bellegarde Ain (F) <b>151</b>
934	Bellelay 22.141, 22.231
538	Bellerive VD 20.538
373	Bellevue GE 11.020, 11.122, 11.126, 11.964, 11.980, 3154
587	Bellikon 50.320, 50.331, 50.445
240	Bellinzona <b>600, 631, 632, 633</b> , 01.003, 62.191, 62.193, 62.201, 62.202, 62.203, 62.204, 62.205, 62.214, 62.271, 62.272, 62.273, 62.274, 62.311, 90.171, 90.541
507	Bellmund 22.086, 22.087, 22.932, 30.369
1614	Bellwald 2345, 2346, siehe auch Fürgangen-Bellwald
616	Belmont-sur-Lausanne 10.047, 10.049, 10.067, 10.952, 10.953
462	Belmont-sur-Montreux <b>120</b>
535	Belmont-sur-Yverdon 10.675
523	Belp <b>303</b> , 30.160, 30.331, 30.332, 30.905
525	Belp Steinbach <b>303</b>
618	Belprahon 22.232
2272	Belvedere Furka 12.681, 12.682
1051	Bémont NE 21.382
477	Bendern, s. Gamprin-B (FL)
929	Bendlehn <b>855, 859</b>
2136	Bendolla 2197
571	Benglen 70.703, 70.705, 70.744
320	Benken BL 50.926
415	Benken SG <b>735</b> , 80.630, 80.635

## Höhe

**Benken ZH**

420	Benken ZH 70.630, 80.847
674	Benkerjoch Passhöhe 50.136
881	Bennau 60.551
524	Bennwil 50.092, 50.955
457	Benzenschwil <b>653</b> , 50.344, 60.696
625	Bercher <b>101</b> , 10.430, 10.662, 10.665
410	Berg am Irchel 70.670, 70.677
653	Berg FR 20.120
508	Berg SG 80.200
553	Berg TG <b>830</b>
426	Bergdietikon 70.305
411	Bergfrieden <b>654</b> , 50.532
1372	Bergün/Bravuogn <b>144, 940</b> , 90.570, 90.591, 90.592, 90.593, 2955
478	Beride 62.428
549	Berikon-Widen <b>654</b> , 50.320, 50.350, 50.445, 50.532
442	Beringen Bad Bf <b>763</b> , 71.021, 71.028, 71.077
498	Berlincourt 22.152
403	Berlingen <b>820</b> , 3820, 3824
540	Bern <b>250, 299, 300, 301, 302, 303, 304.1, 304.2, 305, 306, 307, 308, 309, 310, 450, 455, 460</b> , 2350
540	Bern Bahnhof <b>295</b> , 30.003, 30.006, 30.007, 30.008, 30.009, 308, 309, 22.910, 30.010, 30.011, 30.012, 30.017, 30.019, 30.020, 30.021, 30.030, 30.160, 30.901, 30.902, 30.903, 30.904, 30.905, 30.906, 30.907, 30.908, 30.909, 30.912, 30.914, 30.916
558	Bern Brünnen Westside <b>30.008, 305</b> , 30.022, 30.027, 30.570, 30.988, 30.998
555	Bern Bümpliz Nord <b>30.007</b> , <b>305</b> , 30.027, 30.032, 30.907, 30.988, 30.998
562	Bern Bümpliz Süd <b>30.007</b> , <b>301, 302</b> , 30.027, 30.031, 30.032, 30.907, 30.998
546	Bern Europaplatz <b>299</b> , <b>30.007, 30.008, 301, 302, 303, 306</b> , 30.031, 30.907, 30.988, 30.998
528	Bern Felsenau <b>309</b> , 22.910, 30.021, 30.901, 30.909, 40.911
544	Bern Fischermätteli <b>30.006</b> , 30.017, 30.031, 30.907
510	Bern Flughafen 30.160
549	Bern Hauptbahnhof 30.100, 30.101, 30.102, 30.103, 30.104, 30.105, 30.106, 30.107, 30.917
551	Bern Stöckacker <b>305</b>
531	Bern Tiefenau <b>309</b> , 30.901, 40.911

## Altitude

**Bern Wankdorf**

548	Bern Wankdorf <b>299, 30.009, 301, 302, 303, 304.1, 304.2, 450, 460</b> , 30.020, 30.028, 30.036, 30.040, 30.902
550	Bern Weissenbühl <b>30.003, 303</b> , 30.028
429	Berneck 80.226, 80.302
2033	Berneuse (Leysin) 2070
452	Bernex 11.014, 11.042, 11.043, 11.047, 11.063, 11.110, 11.111, 11.112, 11.119, 11.970
607	Bernhardzell 80.132, 80.154
2081	Bernina Diavolezza <b>950</b> , 90.601, 90.701, 90.705, 90.710, 2985
2099	Bernina Lagalb <b>950</b> , 90.601, 90.701, 90.705, 90.710
2052	Bernina Suot <b>950</b> , 90.601, 90.701, 90.705, 90.710
508	Bernrain, s. Kreuzlingen B
761	Berolle 10.742
647	Beromünster 50.398, 60.050, 60.081, 60.087, 60.105, 60.912
508	Bertschikon b. Attikon 70.610
510	Bertschikon b. Gossau 70.845
716	Berzona (Onsernone) 62.324
499	Berzona (Verzasca) 62.321
481	Besazio 62.524, 62.525
451	Besenbüren AG 50.341
555	Bethlehem (Bern) <b>30.008</b> , 30.027, 30.101, 30.908, 30.988, 30.998
419	Betlis 3900
597	Betschwanden, s. Diesbach-B
849	Betten <b>142</b> , 2337.1, 2337.2
1197	Betten Dorf 2337.2
488	Bettenhausen 40.052
585	Bettens 10.414, 10.425
381	Bettingen 50.032, 50.042, 50.922
440	Bettlach <b>410</b> , 22.930, 40.024, 40.025, 40.026, 40.030, 40.031, 40.032, 40.951
1909	Bettmeralp 12.641, 2337.1, 2337.2, 2338, 2339
2650	Bettmerhorn 2339
545	Bettwiesen <b>835</b>
685	Bettwil 50.340, 50.390
620	Betzikon SG 80.622
425	Beurnevésin 22.172
966	Beuson 12.362, 12.363
489	Bevaix <b>210</b> , 21.612, 21.613
430	Bevaix (bateau) 3209.1
1710	Bever <b>910, 940, 960</b> , 90.601, 90.606
482	Bévioux <b>127</b>
693	Bévilard, voir Malleray-B
411	Bex <b>100, 127</b> , 12.151, 12.152, 12.153
292	Biasca <b>600, 631, 632</b> , 62.131, 62.132, 62.136, 62.191, 62.193
612	Biaufond 21.371

## Altitudine

**Bibenlos-Sonnenhof**

398	Bibenlos-Sonnenhof <b>654</b>
829	Biberbrugg <b>670, 672</b> , 60.507, 60.551
933	Biberegg <b>670</b> , 60.507
490	Biberen 20.548, 30.551, 30.918
446	Biberist Ost <b>304.1</b> , 40.002, 40.006, 40.953
458	Biberist RBS <b>308</b> , 40.002, 40.003, 40.006, 40.911, 40.953
462	Bibern SH 71.024
515	Bibern SO 30.886, 40.954
396	Biberstein 50.204, 50.521
604	Bichelsee 70.806, 80.735
641	Bichwil SG 80.738, 80.741
1545	Bidmatten 12.511
1425	Bidmi (Hasliberg) 31.159, 2480.2
788	Bidogno 62.448
1283	Biel (Goms) <b>142</b>
1627	Biel (Kinzig) 2593
319	Biel-Benken BL 50.060, 50.062, 50.926
442	Biel Mett <b>231, 410</b> , 22.002, 22.004, 22.007, 22.934
436	Biel/Bienne <b>210, 225, 226, 230, 231, 290, 303, 410</b> , 22.001, 22.002, 22.004, 22.005, 22.006, 22.007, 22.008, 22.009, 22.011, 22.012, 22.070, 22.071, 22.072, 22.073, 22.074, 22.075, 22.086, 22.087, 22.910, 22.930, 22.931, 22.932, 22.933, 22.934, 40.034, 2022, 2023, 3214, 3215, 3216, 3217
443	Biel/Bienne Böz/Champ <b>231, 410</b> , 22.002, 22.012
691	Bière <b>156</b> , 10.725, 10.742
461	Biessenhofen 80.949
435	Bietingen (D) <b>763</b>
589	Biezwil 30.885, 30.886, 40.954
676	Bigenthal <b>340</b>
738	Biglen <b>340</b> , 30.272, 30.472, 30.792, 30.904
439	Bignasco 62.315, 62.333, 62.334
535	Biogogno 62.436
739	Billens 20.478, 20.561
420	Bilten <b>720, 800 52, 800 58</b> , 72.524
1037	Biniü 12.343
1400	Binn 12.652, 12.653
282	Binningen <b>505, 506</b> , 50.002, 50.061, 50.910, 50.926
629	Binz b. Maur 70.701, 70.744
411	Binzenhof <b>643</b> , 50.525
292	Bioggio <b>635</b> , 62.422, 62.449
286	Bioggio Molinazzo <b>635</b> , 62.449
515	Biogno 62.428

**Bioley-Magnoux**

573	Bioley-Magnoux 10.430, 10.662
608	Bioley-Orjulaz 10.425
1000	Birchi 2355
532	Birchwil (Nürensdorf) 70.656, 70.658, 70.660
2685	Birg (Schilthornbahn) 2460
1119	Birgisch 12.623
487	Birmensdorf ZH <b>711, 800 514, 800 55</b> , 50.350, 70.215, 70.220, 70.227, 70.245, 70.314
378	Birmenstorf AG 50.307, 50.362, 50.537
447	Bironico 62.453, 62.454, vedi anche Rivera-Bironico
399	Birr <b>652</b> , 50.364
400	Birrhard 50.363
520	Birrwil <b>651</b> , 3651, 3651.1, 3651.2, 3651.3
260	Birsfelden 50.003, 50.080, 3700
546	Birwinken 80.924
476	Bischofszell Nord <b>852</b> , 80.943
506	Bischofszell Stadt <b>852</b> , 80.740, 80.943, 80.945, 80.950
520	Bisikon 70.720
1160	Bisisthal 60.506
506	Bissegg 80.838
274	Bissonne 62.431, 62.439, 3606, 3609
695	Bitsch <b>142</b> , 12.611, 12.612
1776	Bivio 90.182
957	Blankenburg <b>120</b>
1523	Blatten (Lötschen) 12.591
1322	Blatten b. Naters 12.624, 2324, 2325
530	Blauen 50.119
2577	Blauherd 2290
902	Blausee BE 31.230
428	Bleien Liebegg <b>644</b> , 50.524
490	Bleienbach 40.052
445	Blickensdorf 60.604, 70.280
1266	Blitzingen <b>142</b>
619	Blonay <b>112, 115, 115.1</b> , 10.207, 10.208, 10.291
1263	Bluche-Randogne 12.422, 2225
413	Blumenau <b>735, 870</b>
629	Blumenstein 31.050, 31.053, 31.927
441	Böbikon 50.358
386	Böckten 50.105, 50.961
1036	Boden <b>120</b>
330	Bodio TI <b>600, 631</b> , 62.125, 62.191
518	Boécourt 22.151, 22.188, 9201
578	Bofflens 10.680, 10.683
469	Bogis-Bossey 10.813, 11.980
1305	Bogn Tenigia/Tenigerbad 90.475
963	Bogno 62.448
835	Bois-de-Chexbres <b>112</b>

**Bôle**

543	Bôle <b>221</b> , 21.120
495	Bolken 40.005, 40.953
563	Boll-Utzigen <b>307</b> , 30.781, 30.782, 30.902
807	Bollement <b>236</b>
539	Bolligen <b>307</b> , 30.043, 30.044, 30.046, 30.048, 30.451, 30.902
559	Bollion 20.555
479	Bollodigen 40.052
816	Boltigen <b>320</b> , 20.260, 31.279
588	Bombinasco 62.426
659	Bonaduz <b>940, 941</b> , 90.001, 90.031
1577	Bonatchiesse 12.253
373	Boncourt <b>240</b> , 22.188, 9201
436	Bonfol <b>238</b>
568	Bönigen 31.103, 31.941, 31.942, 3470
431	Boningen 50.126
2160	Bonistock (Distelboden) 2527
481	Boniswil <b>651</b> , 50.395, 3651.1
768	Bonnefontaine 20.231
528	Bonstetten-Wettswil <b>711, 800 514, 800 55</b> , 70.200, 70.205, 70.210, 70.220, 70.221, 70.227, 70.228, 70.229
471	Bonvillars 10.630, 10.635
525	Boppelsen 70.450
462	Borex 10.810
546	Borgnone-Cadanza <b>620</b>
1044	Borgonovo (I) 90.604
1440	Bormio 90.821
492	Bosco Luganese 62.422
1498	Bosco/Gurin 62.331
500	Bösingen 20.121, 30.907
1500	Bosses (I) 12.211
521	Bossière <b>249, 251</b>
730	Bossonnens <b>253</b> , 10.216, 10.292, 20.223
461	Bossy 11.121, 11.126, 11.980
445	Boswil-Bünzen <b>653</b>
730	Bottens 10.060, 10.440
508	Bottenwil 50.613
735	Botterens 20.245, 20.262
405	Bottighofen <b>820</b> , 80.908, 80.922, 80.923, 80.925, 3800
344	Bottmingen <b>505, 506</b> , 50.034, 50.037, 50.047, 50.059, 50.060, 50.910, 50.926
359	Böttstein 50.376
978	Botyre 12.351, 12.352, 12.353
756	Boudevilliers 21.422, 21.424, 21.450
492	Boudry <b>210, 215</b> , 21.612, 21.613
548	Bougy-Villars 10.721
719	Boulens 10.428
863	Bouloz 20.258, 20.472
1758	Bouquetins <b>128</b>
1913	Bourg-St-Bernard 12.211
1634	Bourg-St-Pierre 12.211

**Bourguillon**

650	Bourguillon 20.124, 20.127, 20.141
561	Bournens 10.410
770	Bourrignon 22.212
591	Bouvens 10.410, 10.425
374	Bouveret <b>130</b> , 3100
735	Boveresse 21.383, 21.590
613	Bovernier <b>133</b>
706	Bowl <b>302, 460</b> , 30.920
513	Bözberg 50.137, 50.372
404	Bözen 50.137
1313	Braggio <b>2615</b>
1640	Brail 90.607, siehe auch Cinuos-chel-Brail
1055	Bramboden 60.234
1595	Brambrüesch 2880
510	Bramois 12.305, 12.306, 12.386, 12.388, 12.411
1590	Brand (Unterbäch) 2254
1333	Brandegg <b>312</b>
459	Branson 12.311
1102	Bratsch 12.474
669	Braunau 80.706
1254	Braunwald 2840, 2841
1376	Bravuogn, siehe Bergün/B
786	Brè 62.412
805	Brè Villaggio 2653.1
420	Breganzona 62.403, 62.416
398	Bregenz Hafen (A) 3802
1288	Breil/Brigels 90.461, siehe auch Tavanasa-B/B
584	Breite b. Nürensdorf 70.660, 70.769
392	Breitenbach 50.111, 50.115
1542	Breitlauenen <b>314</b>
453	Bremblens 10.735, 10.791
390	Bremgarten AG <b>654</b> , 50.231, 50.322, 50.332, 50.338, 50.339, 50.444, 50.532
518	Bremgarten BE 30.021, 30.033, 30.909
401	Bremgarten West <b>654</b>
768	Brenles 10.475
568	Brent 10.208, 10.291
577	Brenzikofen <b>340</b>
538	Bressaucourt 22.174
534	Bressonnaz 10.062
725	Bretigny-sur-Morrens 10.060
673	Brettonnières <b>200</b>
631	Bretzwil 50.091, 50.111, 50.116
908	Brie 12.441
566	Brienz <b>470, 471, 475, 475.1</b> , 31.151, 31.155, 31.942, 3470
566	Brienz Dorf 3470
1151	Brienz GR 90.183
581	Brienz West <b>470</b>
2266	Brienzer Rothorn <b>475</b> , 2505
992	Brienzerberg 31.155
575	Brienzwiler <b>470</b> , 31.151, 31.174, 31.942

## Höhe

	<b>Brig</b>
676	Brig <b>100, 138, 140, 142, 144, 145, 1981, 300, 330,</b>
	12.511, 12.621, 12.622,
	12.623, 12.624, 12.631,
	12.632
1289	Brigels, siehe Breil/Brigels
660	Brigerbad 12.511, 12.622
756	Brione (Verzasca) 62.321
429	Brione sopra Minusio 62.302,
	62.312
370	Brislach 50.115
210	Brissago 62.308, 62.316, 3630
810	Bristen 60.407, 2595
477	Brittern 30.886
444	Brittnau-Wikon <b>510,</b> 50.560,
	50.604, 50.605
689	Broc-Fabrique <b>256</b>
720	Broc-Village <b>256,</b> 20.260,
	20.261, 20.262
703	Broglio 62.334
566	Bronschhofen <b>835,</b> 80.705,
	80.706
556	Bronschhofen AMP <b>835</b>
695	Brontallo 62.334
1014	Brot-Dessus 21.591
648	Brügg (Bürglen UR) 60.403,
	60.408, 60.409, 2593
352	Brugg AG <b>650, 652, 700,</b>
	<b>710, 800 512,</b> 50.137,
	50.142, 50.360, 50.361,
	50.362, 50.363, 50.364,
	50.365, 50.366, 50.368,
	50.371, 50.372, 50.374,
	50.375, 50.376
435	Brügg BE <b>303,</b> 22.006,
	22.007, 22.012, 22.074,
	22.075, 22.910, 3216
546	Brüggen SO 30.885, 40.954
610	Bruggmühle AR 80.222,
	80.224
925	Brülisau 80.192, 80.193, 2745
434	Brunegg 50.382
1002	Brünig-Hasliberg <b>470,</b> 31.151,
	31.158
873	Brünisried 20.123, 20.127,
	20.142
658	Brunnadern-Neckertal <b>870,</b>
	80.182, 80.771
584	Brünnemoos b. Rosshäusern
	30.560
438	Brunnen <b>600,</b> 60.450, 60.502,
	60.504, 3600
540	Brunnenthal 30.871, 40.954
1605	Brunni (Ristis) 2530
1089	Brunni SZ 60.554, 2576
708	Brunnwil 50.344
271	Brusimpiano (Iago) 3606
276	Brusino Arsizio 62.532, 2680,
	3606, 3609
779	Brusio <b>950,</b> 90.701, 90.702,
	90.710, 90.711, 90.712,
	90.713
1031	Brunson 12.252, 12.254
1530	Brüsti 2591
446	Brüttelen <b>290,</b> 22.932

## Altitude

	<b>Brütten</b>
612	Brütten 70.660, 70.662
447	Brüttsellen 70.765, 70.787,
	70.796
590	Bruzella 62.515
360	Bubendorf <b>502,</b> 50.070,
	50.952
509	Bubikon <b>740, 800 515, 800</b>
	<b>55,</b> 70.880, 70.882, 70.883
360	Bublikon 50.334
535	Buch am Irchel 70.670, 70.677
465	Buch b. Frauenfeld 80.822,
	80.828
416	Buch SH 71.025
489	Buchberg 70.675, 3765
546	Buchegg 30.885, 40.954
426	Büchel b. Rüthi (Rheintal)
	80.300
973	Buchen BE 31.033
926	Buchen im Prättigau 90.214
402	Buchillon 10.722, 10.792
464	Buchli <b>413</b>
525	Buchmatt, siehe Burgdorf B
418	Buchrain <b>660,</b> 60.022, 60.902,
	60.903
384	Buchs AG <b>644,</b> 50.201, 50.524
424	Buchs-Dällikon <b>703, 800</b>
	<b>56,</b> 70.449, 70.455
514	Buchs LU 60.082, 60.961
447	Buchs SG <b>880,</b> 80.300, 80.400,
	80.401, 80.403, 80.410,
	80.790, 88.012, 88.903,
	90.030
424	Buchs ZH 70.449, 70.455,
	70.485
1360	Buchserberg 80.403
515	Büchslen 20.520, 30.918
520	Buckten <b>503,</b> 50.108
414	Buech 80.621
416	Buechen b. Staad 80.242
443	Büetigen 22.934, 30.362
1970	Buffalora P10 90.811
1438	Bugnei <b>920</b>
468	Bühl b. Aarberg 22.086
824	Bühler <b>855</b>
468	Buhwil 80.932, 80.933
381	Buix <b>240,</b> 22.188, 9201
428	Bülach <b>760, 761, 800 53,</b>
	<b>800 59,</b> 70.501, 70.504,
	70.515, 70.525, 70.530,
	70.531
771	Bulle <b>250, 253, 254, 256,</b>
	20.201, 20.202, 20.203,
	20.223, 20.234, 20.254,
	20.258, 20.260, 20.261,
	20.262, 20.264, 20.266,
	20.280, 20.331, 20.336,
	20.463, 20.471
1145	Bullet 10.615
918	Bumbach 60.251
588	Bundtels 20.121
444	Bünzen 50.341, siehe auch
	Boswil-Bünzen
435	Buochs 60.310, 60.311,
	60.910, 3600
417	Buonas 60.653, 3660

## Altitudine

	<b>Bürchen</b>
1579	Bürchen 12.527, 12.528,
	12.529
543	Bure 22.171
443	Büren an der Aare <b>291,</b>
	22.934, 30.898, 40.008,
	40.033, 3216
486	Büren NW 60.324
449	Büren SO 50.067, 50.072,
	50.073, 50.111, 50.951
505	Büren zum Hof <b>308,</b> 40.911
550	Bürersteig Passhöhe 50.142
547	Bürg 80.630
622	Burg AG 50.399
484	Burg im Leimental 50.069
480	Burgäsch 40.016
533	Burgdorf <b>304.1, 304.2, 340,</b>
	<b>450,</b> 30.461, 30.462, 30.463,
	30.465, 30.466, 30.467,
	30.468, 30.914
525	Burgdorf Buchmatt <b>304.1</b>
544	Burgdorf Steinhof <b>304.2,</b>
	<b>340,</b> 30.461, 30.462
856	Bürgenstock 60.321
874	Bürgenstock Resort 2554
452	Burgerau, siehe Räfis-B
1561	Burgeist (Rigi Scheidegg)
	2567
529	Burghalden <b>672</b>
643	Burgholz <b>320</b>
566	Burgstein <b>303,</b> 31.056
896	Burglaunen <b>312,</b> 31.941
440	Bürglen TG <b>840, 852</b>
552	Bürglen UR 60.403, 60.408,
	60.409
647	Bürglen UR Brügg
	(Ruogigbahn) 2593.2
620	Burgmatt 60.221
1260	Burgusio/Burgeois 91.273
396	Burier <b>100</b>
511	Büron 60.083, 60.085
429	Bürsinel, voir Gilly-Bürsinel
469	Bürsins 10.835, 10.841
738	Bürtigny 10.830
708	Buseno 62.215
400	Büsingen (D) 71.025, 3820,
	3822
1798	Bussalp 31.126
416	Büsserach 50.115
407	Bussygny <b>200, 202, 210,</b>
	10.017, 10.056, 10.091,
	10.702
771	Bussygny-sur-Oron 20.450
407	Busslingen 50.322
443	Bussnang <b>835,</b> 80.933, 80.934
437	Busswil BE <b>291, 303</b>
590	Busswil TG 80.733
502	Bussy-Chardonney <b>156,</b>
	10.792
478	Bussy FR 20.554, 20.559
631	Bussy-sur-Moudon 10.445
223	Busto Arsizio (I) <b>630, 633</b>
922	Bütschel 30.631
611	Bütschwil <b>853,</b> 80.765, 80.768
655	Büttenhardt 71.024
768	Buttes <b>221,</b> 21.392, 2008

**Büttikon AG**

505	Büttikon AG 50.342
422	Buttikon SZ 72.520, 72.521, 72.524, s. a. Schübelbach-B
570	Buttsholz 60.060, 60.061, 60.062, 60.911
820	Buttognò (I) <b>620</b>
642	Buttwil 50.343
477	Bützberg 30.912, 40.051
443	Buus 50.100

**C**

2224	Cabane-des-Violettes 2230, 2231
642	Cabbio 62.515, 62.521
446	Cabbio 62.214
815	Cademario 62.422, 62.424, 62.427
317	Cadempino 62.405, 62.441, vedi anche Lamone-C
208	Cadenazzo <b>632, 633</b> , 62.231, 62.273, 62.329
1383	Cadera <b>950</b>
500	Cadro 62.460, 62.461
534	Cagiallo 62.447
1850	Caischavedra (Disentis) 2905
1243	Calfreisen 90.041
962	Calonico 62.124
1141	Calpiogna 62.119
350	Cama 62.214
549	Camedo <b>620</b>
439	Camignolo 62.453
260	Camorino 62.201, 62.203, 62.272, 62.273
636	Campascio <b>950</b> , 90.701, 90.702
1355	Campello 62.119
1228	Camperio 62.136
274	Campione (I) 62.439, 3606, 3608, 3609
1205	Campo (Blenio) 62.135
1284	Campo (Vallemaggia) 62.332
552	Campocologno <b>950</b> , 90.701, 90.702, 90.710
1424	Campra 62.136
881	Camuns 90.431, 90.434
561	Caneggio 62.515
225	Cannero (I) 3630
201	Cannobio (I) 3630
421	Canobbio 62.403, 62.404, 62.441, 62.460, 62.461
383	Cantello-Gaggiolo (I) <b>630</b>
274	Cantine di Gandria 3607, 3608
277	Cantonetto di Gentilino 62.433
273	Capolago-Riva S. Vitale <b>631</b> , <b>636</b> , 62.531, 62.532, 62.541, 3606, 3609
341	Cappella-Agnuzzo <b>635</b> , 62.433
274	Caprino 3608
516	Carabbia 62.434
283	Carabietta 62.433

**Carasso**

231	Carasso 62.193, 62.271
1340	Cardada 2621, 2622
956	Carena 62.212
1629	Cari 62.119
448	Carnago 62.443, 62.446
627	Carona 62.434
383	Carouge GE 11.011, 11.012, 11.015, 11.018, 11.021, 11.023, 11.041, 11.042, 11.043, 11.044, 11.045, 11.072, 11.104, 11.963, 11.973, 11.975
728	Carrouge VD 10.062, 10.383
426	Cartigny 11.110, 11.970
1455	Casaccia 90.604, 90.631
328	Casenzano 62.330
628	Casima 62.521
289	Caslano <b>635</b> , 3606
278	Cassarate 62.402, 62.403, 62.412, 62.490, 90.631, 2653, 3608
344	Cassina d'Agno 62.424
326	Castagnola 62.402, 62.410, 62.412, 62.490, 90.631, 3608
773	Castaneda 62.216
688	Castasegna 90.604, 90.631
449	Castel S. Pietro 62.513, 62.521
428	Castelrotto 62.428
1175	Castiel 90.040, 90.041, siehe auch Lüen-C
240	Castione-Arbedo <b>600, 631</b> , <b>632</b> , 62.191, 62.201, 62.214, 62.271
705	Castrisch <b>920</b> , 90.403, 90.405
655	Castro 62.134
1245	Catto 62.116
951	Cauco 62.215
1050	Caux <b>121</b>
1351	Cavadürli <b>910</b>
1692	Cavaglia <b>950</b>
1021	Cavagnago 62.124
1313	Cavaione 90.713
274	Cavallino 3608
1133	Cavardiras 90.482
459	Caveragno 62.315, 62.333, 62.334
279	Caviano 62.328
295	Cavigliano <b>620</b> , 62.324
657	Cazis <b>940, 941</b> , 90.031, 90.511
1729	Celerina <b>144, 910, 940, 950</b> , <b>960</b> , 90.601, 90.606, 2976
373	Céligny 10.811, 11.964, 3150
981	Cerentino 62.331, 62.332
929	Cerniat FR 20.245, 20.260, 20.261, 20.290
685	Cerniaz VD 20.564
823	Cernier 21.421, 21.422, 21.423, 21.424, 21.450
1001	Certara 62.448
540	Cery-Fleur-de-Lys <b>101</b>
530	Cessy (F) 11.106, 11.965
419	Cevio 62.315, 62.331
570	Châbles FR 20.553

**Chabrey**

500	Chabrey 20.540
477	Chaillily-Montreux 01.002, 10.204, 10.207, 10.208, 10.291
523	Chalais 12.411, 12.441, 2194
511	Challex (F) 11.120
747	Chalhöchi 50.069, 50.113
417	Cham <b>660</b> , 60.606, 60.607, 60.641, 60.642, 60.643, 60.648, 60.694, 60.696, 3660
389	Chambésy <b>150</b> , 11.020, 11.964
520	Chamblon 10.611
685	Chambrelien <b>123</b> , 21.120
748	Chamby <b>115, 120</b> , 10.220
725	Chamby-Musée <b>115, 115.1</b>
487	Chamoson 12.311, 12.314
487	Chamoson-St-Pierre-de- Clages <b>100</b>
1410	Chamossaire VS 12.351
649	Champ-du-Moulin <b>221</b>
457	Champagne 10.630, 10.635
1035	Champéry <b>126</b> , 2110
1027	Champéry-Village <b>126</b>
1472	Champex 12.271, 2150
1127	Champex-d'Allesse 2130
1820	Champfèr 90.601, 90.603, 90.604, 90.606
702	Champplan 12.351, 12.353
464	Champmartin 20.540
1550	Champoussin 12.082
901	Champsec 12.253
692	Champtauroz 10.650, 20.555
520	Champvent 10.611
108	Chancy 11.111, 11.124, 11.970
1936	Chandolin 12.454, 2206
815	Chandolin-près-Savièse 12.341, 12.343, 12.344
457	Chandossel 20.556
757	Chanéaz 10.660, 10.661
435	Changins 10.820
1999	Chantarella 2970
1636	Chapelle-sur-Moudon 10.435
764	Chapelle-sur-Moudon 10.435
607	Chappelbodenbrücke 60.221
592	Chardonne-Jongny 2050
575	Chardonney-Château <b>156</b> , 10.434
883	Charmey (Gruyère) 20.245, 20.260, 20.261, 20.290, 2042
526	Charmoille 22.176, 22.177, 22.212
460	Charrat-Fully <b>100</b>
2270	Chäserrugg 2767.2
1548	Chasseral 21.132, 22.121
1808	Chastè 3940
444	Châtaigneriaz 10.813
460	Châtaignier 12.311
505	Château-d'Hauteville <b>112</b>
966	Château-d'Oex <b>120, 471</b> , 12.174, 2060
977	Château-d'Oex La Palaz <b>120</b>
613	Château-de-Blonay <b>112</b>
373	Château-de-Chillon (lac) 3100

## Höhe

## Châteauneuf-Conthey

489	Châteauneuf-Conthey <b>100</b> , 12.331
807	Châtel-St-Denis <b>253</b> , 10.213, 10.292, 20.223, 20.492
856	Châtel-sur-Montsalvens 20.245, 20.260, 20.261
501	Châteland VD <b>120</b>
802	Châtelat 22.231
602	Châtillens <b>251</b> , 10.385
509	Châtillon JU 22.211, 22.216
684	Châtonnaye 20.460, 20.462, 20.561, 20.564
1086	Chaumont (FUNI) 2011
473	Chavannes-de-Bogis 10.813, 10.814, 11.980
468	Chavannes-des-Bois 10.813, 11.121
659	Chavannes-le-Chêne 10.650
572	Chavannes-le-Veyron 10.750
787	Chavannes-les-Forts 20.472, 20.476
388	Chavannes-Renens 10.025, 10.029, 10.031, 203
656	Chavannes-sous-Ors 20.470
688	Chavannes-sur-Moudon 10.475
447	Chavornay <b>210, 211</b> , 10.420, 10.675
683	Chemex <b>126</b>
1204	Chemin 12.215
774	Chemin-Dessous 12.215
1104	Chemin-Dessus 12.215
730	Chenarlier 12.062
422	Chêne-Bougeries 11.034
419	Chêne-Bourg 11.001, 11.009, 11.031, 11.061, 11.971
670	Chêne-Pâquier 10.650
721	Chênens <b>250</b> , 20.339, 20.477
373	Chens-sur-Léman (F) (lac) 11.102
906	Chermignon 12.421
600	Chernex <b>120</b> , 10.220, 10.291
705	Chesalles-sur-Moudon 10.475
787	Chesalles-sur-Oron 20.450
605	Cheseaux <b>101</b> , 10.054, 10.410, 10.415, 10.425, 10.961
488	Cheseaux-Noréaz 10.601, 10.603, 10.613
529	Chésèrex 10.815
1214	Chesières 12.144
614	Chésopelloz 20.008
380	Chessel 12.120
478	Chenevez 22.173, 22.178
577	Chevilly 10.755
395	Chevrens, Sous-Chevrens 11.102
430	Chevroux 20.560, 3209.1
559	Chexbres-Village <b>111</b> , 10.382
435	Cheyres <b>252</b> , 20.553
745	Chez-le-Baron 22.162
443	Chez-le-Bart 21.612
1014	Chez-le-Maitre <b>201</b>
768	Cézard-St-Martin 21.421, 21.422

## Altitude

## Chiasso

236	Chiasso <b>600, 631</b> , 62.501, 62.502, 62.505, 62.507, 62.508, 62.511, 62.513, 62.517
364	Chiavenna (I) 90.561, 90.604, 90.631
676	Chiggogna 62.191
432	Chigny <b>156</b> , 10.792
527	Chippis 12.411, 12.441
787	Chironico 62.123
641	Choëx 12.062, 12.063
461	Choindez 22.211, 22.931
432	Choulex 11.033, 11.034, 11.976
1632	Chrindi 2370
1724	Chrüzhütte 2540
584	Chur <b>144, 880, 900, 905, 920, 930, 940, 941</b> , 90.001, 90.002, 90.003, 90.004, 90.006, 90.009, 90.013, 90.030, 90.031, 90.032, 90.033, 90.040, 90.041, 90.042, 90.081, 90.171, 90.182, 2880
596	Chur Altstadt <b>930</b>
573	Chur West <b>920, 940, 941</b>
576	Chur Wiesental <b>941</b>
1251	Churwalden 90.182, 2920, 2922
272	Cima 3607
1078	Cimadera 62.447
1380	Cimalmotto 62.332
1650	Cimetta 2622
559	Cimo 62.424
1628	Cinuos-chel-Brail <b>910, 960</b> , 90.607
1548	Cioss Prato 62.111, 62.112
396	Clarens <b>100</b> , 10.201, 10.204, 10.207, 10.208, 10.291, 3100
527	Clarmont 10.728, 10.791
270	Claro 62.191, 62.271
1274	Clèbes 12.363
460	Clies <b>112</b>
435	Coeuve 22.172
805	Coffrane 21.424
350	Coglio 62.315
780	Coimo (I) <b>620</b>
475	Coinsins 10.820
425	Cointrin 11.961
1808	Col-de-Bretaye <b>128</b>
2761	Col-de-Chassoure 2165
1776	Col-de-la-Croix 12.162
1528	Col-de-la-Forclaz 12.213
1526	Col-de-Soud <b>128</b>
2912	Col-des-Gentianes 2166, 2167
1445	Col des Mosses 12.173, 12.174
1411	Col-des-Planches 12.215
1555	Col-du-Pillon 12.180, 2085
2250	Col-du-Sanetsch 12.344
353	Coldrerio 62.501, 62.502, 62.503
1008	Colla 62.448
440	Collex 11.121, 11.126, 11.980
752	Collinasca 62.331

## Altitudine

## Collombey

391	Collombey <b>130</b> , 12.064, 12.120
391	Collombey-Muraz <b>126</b>
461	Collonge (funi) 2054
402	Collonge-Bellerive 11.102, 11.105, 11.979
480	Collonges-Salève 11.062
449	Collonges VS 12.220
213	Colmegna (I) <b>633</b>
432	Cologny 11.001, 11.009, 11.033, 11.101, 11.976, 11.979
489	Colombier NE <b>210, 215</b> , 21.120
517	Colombier VD 10.730, 10.733, 10.791
494	Comano 62.441, 62.443, 62.474
2249	Combatzeline 2180
623	Combe-Tabeillon <b>236</b>
672	Combremont-le-Grand 10.650, 20.552, 20.562
668	Combremont-le-Petit 10.650, 20.552, 20.562
1456	Commeire 12.273
415	Comugny 10.814, 11.964
216	Como S. Giovanni (I) <b>631</b>
1085	Comolugno 62.324
633	Comprovasco 62.134
429	Concise <b>210</b> , 10.630, 10.635, 3210
1089	Condémines 12.361
435	Confignon 11.021, 11.042, 11.063, 11.110, 11.111, 11.119, 11.970
502	Constantine 20.538
1114	Conters im Prättigau 90.223
510	Conthey 12.311, 12.331
205	Contone <b>633</b> , 62.329
513	Contra 62.312, 62.323
394	Coppet <b>150</b> , 10.811, 10.813, 10.814, 11.964, 3150
1262	Coppet (Conthey) 12.344
519	Corban 22.217
1043	Corbella 62.324
911	Corbeyrier 12.143
390	Corbier <b>126</b>
714	Corbières 20.234, 20.262, 20.280
462	Corcapolo <b>620</b>
649	Corcelles BE <b>411</b> , 22.232
779	Corcelles-le-Jorat 10.383
529	Corcelles NE 21.101, 21.120, 21.380
448	Corcelles-Nord <b>305</b>
530	Corcelles-Peseux <b>223</b>
468	Corcelles-près-Concise 10.630, 10.635
454	Corcelles-près-Payerne 20.559
451	Corcelles-Sud <b>252</b>
558	Corcelles-sur-Chavornay 10.420, 10.675
606	Cordast 20.549
660	Corgémont <b>225</b>
660	Corin-de-la-Crête 12.421



**Corippo**

492	Corippo 62.321
650	Corjolens 20.460, 20.462
609	Cornérod 20.545
634	Corminboeuf 20.008, 20.143, 20.281
544	Cormondèche 21.101
710	Cormoret <b>225</b>
435	Cornaux <b>210</b> , 21.133
515	Cornol 22.176
689	Corpataux 20.331, 20.336, 20.470
750	Correvon 10.660, 10.661
441	Corseaux 10.211, 10.213, 10.216, 10.291, 10.292, 2050
419	Corseaux-Cornalles <b>111</b>
658	Corserey 20.361, 20.460, 20.462
373	Corsier GE 11.071, 11.102, 11.105, 11.107, 11.976, 3150, 3154
420	Corsier-sur-Vevey 10.211, 10.212, 10.213, 10.216, 10.291, 10.292
460	Corsier-Vevey 10.213, 10.216, 10.292
446	Corsinge 11.101
430	Cortailod 21.612, 21.613, 3209.1
677	Cortébert <b>225</b>
965	Cortemezzano di Peccia 62.335
1015	Corticiasca 62.448
1012	Cortignelli 62.335
365	Cortivallo 62.416
3305	Corvatsch 2965
2486	Corviglia (Talstat. Piz Nair) 2970
735	Corzono 62.131, 62.133
428	Cossonay-Penthalaz <b>200</b> , <b>202</b> , <b>210</b> , 10.410, 10.412, 10.414, 10.750, 10.755, 2003
565	Cossonay-Ville 10.730, 10.733, 10.735, 10.750, 10.755, 2003
459	Costa 2624
712	Cottens <b>250</b> , 20.335, 20.477
582	Cottens VD 10.730, 10.733, 10.791
872	Cotterg 12.251
426	Courcelon 22.217
491	Courchapoix 22.217
406	Courchavon <b>240</b> , 22.188, 9201
451	Courfaivre <b>240</b> , 22.150, 22.188, 9201
487	Courgenay <b>240</b> , 22.176, 22.188, 9201
477	Courgevau, voir Münchenwiler-Courgevau
473	Courgevau 20.546
549	Courlevon 20.546
576	Cournillens 20.541, 20.545
434	Courrendlin 22.211, 22.931
414	Courroux 22.217
665	Court <b>226</b> , 22.931

**Courtaman**

591	Courtaman 20.549
440	Courtedoux 22.173, 22.178
700	Courtelay <b>225</b>
397	Courtemaiche <b>240</b> , 22.188, 22.191, 9201
576	Courtepin <b>255</b> , 20.541, 20.545, 20.546, 20.549
437	Courtételle <b>240</b> , 22.188, 22.215, 9201
580	Courtion 20.541, 20.545
484	Cousset <b>252</b> , 20.334, 20.559
733	Couvet <b>221</b> , 10.625, 21.383, 21.590, 21.591
1033	Cozzo 62.448
895	Crana 62.324, 62.325
380	Crans-près-Céligny 10.811
1507	Crans-sur-Sierre 12.353, 12.421, 12.422, 12.431, 12.432, 12.433, 12.434, 2221
2230	Crap Sogn Gion 2892
471	Crassier 10.810, 10.813
400	Creggio (I) <b>620</b>
349	Creminone 62.416
637	Cremin 10.445, 20.565
623	Crémines <b>411</b> , 22.232
697	Crémines-Zoo <b>411</b>
263	Cresciano 62.191
503	Cresmino 62.324
540	Cressier FR <b>255</b> , 20.145, 20.547
436	Cressier NE <b>210</b> , 21.133
1958	Cresta (Avers) 90.552
866	Crésuz 20.245, 20.260, 20.261
801	Crêt-à-Tavez 12.145
1283	Crêt-d'y-Bau <b>121</b>
2327	Crêt-du-Midi (station amont) 2195
909	Crêt-près-Semsaes 20.450, 20.455
386	Creux-de-Genthod <b>150</b>
930	Cries 12.242
467	Crissier 10.017, 10.018, 10.032, 10.036, 10.054, 10.905, 10.958
349	Croglio 62.428
1923	Croix-de-Culet 2110
2192	Croix-des-Ruinettes 2161, 2162, 2163
707	Croix-du-Nant <b>126</b>
606	Cronay 10.660, 10.661, 10.662
642	Croy-Romainmôtier <b>200</b> , 10.680, 10.683, 10.684
2036	Cruina 62.111
1239	Crusch 90.921, 90.923
2257	Cry-d'Er 2221
2253	Cry d'Er (Arnouva télés.amont) 2227
631	Cuarnens 10.733, 10.750, 10.760
579	Cuarny 10.650
430	Cudrefin 20.535, 20.540, 3209, 3209.1
229	Cugnasco 62.311
469	Cugy FR <b>252</b> , 20.552, 20.559

**Cugy VD**

698	Cugy VD 10.060, 10.415, 10.956, 10.961
391	Cully <b>100</b> , 10.067, 10.381, 10.382, 3100
1137	Cumbel 90.441
825	Cumiasca 62.133
970	Cumpadials 90.475, siehe auch Sumvitg-C
1189	Cunter 90.182, 90.581
1594	Cuolm Sura (Valata) 2896
1329	Curaglia 90.481
624	Cureggia 62.409
408	Cureglia 62.441, 62.442, 62.443, 62.474
556	Curio 62.425, 62.428
1646	Curnius 2893
1501	Curon/Graun (I) 91.273
520	Curtilles 10.475, 20.478
649	Curtina 62.447
2117	Curtinatsch 2987

**D**

394	Dachsen <b>762</b> , <b>800</b> <b>512</b> , 70.634
359	Dachsen Bachdelle/Badi 3759
479	Dägerlen 70.676
472	Dagmersellen <b>510</b> , 60.082, 60.091, 60.271, 60.961
499	Daillens 10.414
924	Dailion 12.331
485	Dallenwil <b>480</b> , 25.45, 25.46
430	Dällikon 70.449, 70.491, siehe auch Buchs-D
1184	Dalpe 62.117
420	Damphreux 22.172
609	Damvant 22.173
806	Dangio 62.131
381	Däniken <b>650</b> , <b>650.1</b> , 50.523, 50.580, 50.581
440	Dänikon ZH 70.491
824	Danon 90.461
438	Dardagny 11.116, 11.124, 11.963
1024	Dardin 90.461
561	Däriligen <b>310</b> , 31.915
894	Darnona 2225
255	Daro 62.204, 62.274
757	Därstetten <b>320</b>
850	Darvella 90.472
420	Dättlikon 70.529
385	Dättwil 50.306, 50.307, 50.312, 50.320, 50.322, 50.332, 50.334, 50.335, 50.537
374	Davesco 62.460, 62.461
742	Daviaz 12.191
1664	Davos Clavadel 90.308
2007	Davos Dischma 90.312, 90.313
1559	Davos Dorf <b>910</b> , 90.033, 90.301, 90.303, 90.304, 90.312, 90.313, 90.321, 90.322, 90.331, 2865

## Höhe

Davos Frauenkirch	
1504	Davos Frauenkirch <b>915</b> , 90.183, 90.301, 90.323
1454	Davos Glaris <b>915</b> , 90.183, 90.301, 90.310, 90.323, 2878
1525	Davos Laret <b>910</b> , 90.033, 90.301, 90.321
1346	Davos Monstein <b>915</b> , 90.183, 90.310
1557	Davos Platz <b>910, 915</b> , 90.033, 90.183, 90.301, 90.303, 90.304, 90.308, 90.321, 90.322, 90.323, 90.331, 2872, 2875
1196	Davos Wiesen <b>915</b> , 90.183
1625	Davos Wolfgang <b>910</b> , 90.033, 90.301, 90.321
1130	Degen 90.441, 90.444
798	Degersheim <b>870</b> , 80.184, 80.751
1208	Deggio 62.116
549	Deisswil <b>307</b> , 30.902
429	Deitingen <b>410</b> , 40.952
413	Delémont <b>230, 240</b> , 22.188, 22.211, 22.212, 22.213, 22.215, 22.216, 22.217, 22.931, 9201
366	Delle (F) <b>240</b>
498	Delley 20.541, 20.544
732	Démoret 10.650, 10.661
505	Denens 10.726, 10.792
744	Denezy 20.562
399	Denges-Echandens <b>150</b> , 10.701, 10.705
469	Densbüren 50.135
1458	Derborence <b>12.332</b>
436	Derendingen 40.001, 40.005, 40.952, 40.953
609	Detligen 30.100
625	Dettenried 70.640
524	Dettighofen 80.826
1093	Devant-de-l'Etivaz 12.174
473	Develier 22.212
2984	Diavolezza 2985
814	Dicken 80.184
474	Diegten 50.107, 50.960
428	Dielsdorf <b>760, 800 515</b> , 70.456, 70.535, 70.593
670	Diemtigen, siehe Oey-D
1455	Dieni <b>920</b> , 2908
420	Diepflingen <b>503</b> , 50.108, 50.961
408	Diepoldsau 80.303
421	Dierikon 60.903
597	Diesbach-Betschwanden <b>736</b> , <b>800 525</b>
455	Diessbach b. Büren 30.362
839	Diesse 21.132
413	Diessenhofen <b>820</b> , 80.823, 3820
559	Dieterswil 30.898
610	Dietfurt <b>853</b> , 80.771, 80.772

## Altitude

Dietikon	
388	Dietikon <b>650.1, 654, 700</b> , <b>710, 800 511, 800 512, 800</b> <b>519</b> , 50.532, 50.533, 70.301, 70.302, 70.303, 70.304, 70.305, 70.306, 70.309, 70.311, 70.314, 70.325
469	Dietingen 80.822
445	Dietlikon <b>750, 800 519, 800</b> <b>53, 800 58</b> , 70.748, 70.765, 70.771, 70.787
703	Dietschwil b. Kirchberg SG 80.761
424	Dietwil 50.348
1590	Diga di Luzzzone 62.135
397	Dingelsdorf (D) 3804
580	Dingenhart 80.838
462	Dinhard <b>821</b> , 70.612
482	Dino 62.461
442	Dintikon 50.346, 50.392, siehe auch Dottikon-D
213	Dirinella <b>633</b> , 62.329
1129	Disentis/Mustér <b>144, 920</b> , 90.420, 90.481, 90.482, 2905
434	Distelberg <b>643</b> , 50.525
1916	Distelboden (Talst. Bonistock) 2527
402	Dittingen 50.119
480	Divonne-les-Bains (F) 10.814
2142	Dixence (Le Chargeur) 12.372, 2190
442	Dizy 10.755
581	Domat/Ems <b>920, 940, 941</b> , 90.001, 90.031, 90.081
743	Dombresson 21.422, 21.425
459	Domdidier <b>305</b> , 20.541, 20.544, 20.556
731	Dommartin 10.434
270	Domodossola (I) <b>145, 620</b> , 12.631
442	Dompierre FR <b>305</b>
713	Dompierre VD 20.478, 20.561
1032	Donat 90.551
505	Donatyre 20.541, 20.544, 20.556
478	Dongio 62.131
538	Donneloye 10.430, 10.660, 10.661
465	Donzhausen 80.924
751	Doppleschwand 60.221
1955	Dorbagnon 12.344
450	Dorénaz 12.220, 2130
428	Dorf 70.675
1806	Dörfji 2870
451	Dörflingen 71.025
338	Dornach 50.066, 50.067
294	Dornach-Arlesheim <b>230</b> , <b>505</b> , 50.062, 50.063, 50.064, 50.065, 50.066, 50.067, 50.927
437	Dornbirn (A) 80.351
514	Dotnacht 80.921
423	Dottikon-Dintikon <b>653</b> , 50.345, 50.346

## Altitudine

Döttingen	
325	Döttingen <b>701, 800 519</b> , 50.148, 50.149, 50.352, 50.355, 50.376
433	Dotzigen <b>291</b> , 22.934
465	Drozwil 80.944
668	Drözin 80.765
762	Drognens 20.463, 20.473, 20.474
846	Drône 12.341, 12.342
830	Druogno (I) <b>620</b>
440	Dübendorf <b>740, 800 514</b> , <b>800 59</b> , 70.012, 70.743, 70.744, 70.745, 70.748, 70.751, 70.752, 70.754, 70.759, 70.760, 70.796
595	Düdingen <b>301</b> , 20.120, 20.121, 20.122, 20.124, 20.145, 20.465, 20.547, 30.917
313	Duggingen <b>230</b>
1012	Dugny 12.312
455	Dullier 10.820
394	Dulliken <b>650, 650.1</b> , 50.502, 50.509, 50.517, 50.523
423	Dully 10.836, 10.841
660	Durannen 12.475
512	Dürnten 70.870, 70.882
569	Dürrenäsch 50.395
666	Dürrenroth 30.483
589	Dussnang 70.806, 80.734
1170	Duvin 90.432

E	
1596	Ebenalp 2740
490	Eberswil 80.950
621	Ebertswil 70.280
421	Ebikon <b>660</b> , 60.022, 60.023, 60.026, 60.111, 60.903
581	Ebligen <b>470</b> , 31.942
608	Ebmatingen 70.511, 70.774
630	Ebnat-Kappel <b>853</b> , 80.740
679	Ebnet (Entlebuch) 60.231, 60.905
616	Echallens <b>101</b> , 10.414, 10.420, 10.425, 10.428, 10.434, 10.440, 10.670
428	Echandens 10.702, 10.705
720	Echarlens 20.234, 20.262, 20.280, 20.331
470	Echichens 10.703, 10.704, 10.730, 10.733, 10.791
594	Eclagnens 10.425
455	Eclépens <b>210</b> , 10.765
766	Ecoteaux 10.385
585	Ecublens-Rue <b>251</b>
378	Ecublens VD 10.031, 10.033, 10.701, 10.705, 10.908, 203
692	Ecuvillens 20.331, 20.336, 20.337, 20.470
555	Ederswiler 22.213
730	Edbibach 60.602, 60.692
432	Effingen 50.137, 50.139

	<b>Effretikon</b>
511	Effretikon <b>750, 753, 800</b>
	<b>519, 800 524, 800 53, 800</b>
	<b>57, 800 58, 70.650, 70.652,</b>
	<b>70.655, 70.656, 70.658,</b>
	<b>70.659, 70.662, 70.720</b>
435	Egerkingen <b>410, 50.126,</b>
	<b>50.501, 50.507</b>
520	Egetswil 70.732, 70.734
545	Egg b. Zürich <b>731</b>
851	Egg SZ 60.552
1452	Eggberge 2592
396	EGgenwil 50.322
851	EGgerberg <b>330, 12.523</b>
829	Eggersriet 80.120
891	Eggerstanden 80.191, 80.193
2878	Eggishorn 2343
736	Eggiwil 30.271
1700	Eggli (Fanas) GR 2852
390	Eglisau <b>760, 761, 800 59,</b>
	<b>70.542, 70.543, 3760, 3762,</b>
	<b>3763</b>
470	Egliswil 50.390, 50.395
401	Egnach <b>845, 80.940</b>
513	Egolzwil 60.961
1252	Egschi 90.401
467	Ehrendingen 50.352, 50.354,
	<b>50.355</b>
627	Ehrikon 70.825
515	Eich 60.084, 60.906
458	Eichberg 80.331
728	Eierhals (See) 3661
626	Eifeld <b>320</b>
1016	Eigenthal 60.071, 60.211
2320	Eigergletscher <b>311, 312</b>
328	Eiken <b>700, 50.134, 50.143</b>
590	Einigen 31.001, 31.915, 3310
880	Einsiedeln <b>672, 60.551,</b>
	<b>60.552, 60.553, 60.554,</b>
	<b>60.555, 60.560, 60.561,</b>
	<b>60.562</b>
1230	Eischoll 2250
1661	Eison 12.386
1097	Eisten 12.511
448	Elffingen 50.137
507	Elgg <b>800 512, 850, 70.680,</b>
	<b>70.681, 70.682</b>
517	Ellighausen 80.921
345	Ellikon am Rhein 3762, 3765
390	Ellikon an der Thur 70.615
962	Elm 72.541, 72.545, 2837
515	Elsau 70.680
1302	Elsigbach 31.231, 2417
1802	Elsigenalp 2417
1420	Embd 2272, 2273
423	Embrach-Rorbas <b>761, 70.520,</b>
	<b>70.521, 70.522, 70.523</b>
714	Emdthal 31.066, 31.210,
	<b>31.945</b>
516	Emmat <b>731</b>
425	Emmen 60.040, 60.041,
	<b>60.042, 60.043, 60.044,</b>
	<b>60.697, 60.902</b>

	<b>Emmenbrücke</b>
437	Emmenbrücke <b>510, 651,</b>
	<b>60.002, 60.005, 60.040,</b>
	<b>60.041, 60.042, 60.043,</b>
	<b>60.044, 60.045, 60.046,</b>
	<b>60.050, 60.061, 60.072,</b>
	<b>60.902, 60.906, 60.911,</b>
	<b>60.912</b>
449	Emmenbrücke Gersag <b>510,</b>
	<b>651, 60.041, 60.042, 60.043,</b>
	<b>60.044, 60.902</b>
650	Emmenmatt <b>302, 460, 30.272</b>
633	Emmetschloo, siehe
	Ettenhausen-Emmetschloo
762	Emmetten 60.311, 2558, 2559
581	Ems, siehe Domat/Ems
598	Ems Werk <b>920, 940, 941,</b>
	<b>90.001, 90.081</b>
921	En Charnet <b>126</b>
385	Endingen 50.352, 50.355,
	<b>50.360</b>
814	Enge im Simmental <b>320</b>
999	Engelberg <b>480, 2530, 2531,</b>
	<b>2535, 2535.1</b>
429	Engelberg-Wingreis 3215,
	<b>3217</b>
666	Engelburg 80.120, 80.121,
	<b>80.132</b>
1788	Engeloch 12.631
816	Enges 21.133
760	Enggenhütten 80.193
691	Enggiststein 30.791, 30.792,
	<b>30.904</b>
799	Engi 72.541
784	Englisberg 30.340
727	Engollon 21.423
1838	Engstlenalp 31.163
1943	Engstlensee 2538
1971	Engstligenalp 2427
446	Engwang 80.832
543	Engwilen 80.920
478	Ennenda <b>736, 800 525,</b>
	<b>72.501</b>
375	Ennetbaden 50.302, 50.305,
	<b>50.536</b>
885	Ennetbühl 80.791
435	Ennetbürgen 60.310, 60.311,
	<b>60.910, 3600</b>
509	Ennetmoos 60.312, 60.313
713	Enney <b>253, 20.264, 20.266</b>
1000	Enson-la-Fin 22.134, 22.138
683	Entlebuch <b>440, 460, 60.231,</b>
	<b>60.232, 60.233, 60.905</b>
444	Epagnier, voir Marin-E
711	Epagny 20.260, 20.261,
	<b>20.263, 20.264, 20.266</b>
788	Epalinges 10.045, 10.046,
	<b>10.062, 10.064, 10.435,</b>
	<b>10.903, 10.959</b>
513	Epautheyres 10.670
694	Epauvillers 22.162
748	Ependes FR 20.233, 20.280
440	Ependes VD <b>210</b>
383	Epesses <b>100, 10.382</b>
482	Epinassey 12.193
881	Epiquerez 22.162

	<b>Epsach-Baar</b>
448	Epsach-Baar 30.366
567	Eptingen 50.107, 50.960
785	Erde 12.331
930	Erdesson 12.413
444	Erdmannlistein <b>654</b>
1092	Ergisch 12.483, 12.529
1446	Erich/Tschuggen 2325
778	Eriswil 30.491, 30.494
988	Eriz 31.041
429	Erlach 22.932, 30.521, 30.525,
	<b>30.526, 30.527, 3214, 3215,</b>
	<b>3217</b>
449	Erlen <b>840</b>
734	Erlenbach i.S.
	(Stockhornbahn) 2370
680	Erlenbach im Simmental
	<b>320, 31.926</b>
418	Erlenbach ZH <b>730, 800 516,</b>
	<b>800 56, 70.961, 70.962, 3730,</b>
	<b>3732</b>
473	Erlinsbach 50.202, 50.507,
	<b>50.521, 50.557</b>
402	Ermatigen <b>820, 80.833,</b>
	<b>3820</b>
466	Ermensee <b>651, 60.697</b>
482	Ermsenwil 80.631
1196	Ernen 12.652, 12.655
577	Ernetschwil 80.628, 80.633
1231	Erschmatt 12.474
446	Erschwil 50.115
501	Ersigen 30.466
472	Erstfeld <b>600, 631, 60.401,</b>
	<b>60.407, 60.450</b>
381	Erzenholz 80.822, 80.828
401	Erzingen (D) <b>763</b>
450	Eschen (FL) 88.011, 88.013,
	<b>88.013E, 88.031, 88.032,</b>
	<b>88.033, 88.035, 88.901,</b>
	<b>88.902</b>
467	Eschenbach LU <b>651, 60.110,</b>
	<b>60.697, 60.902</b>
478	Eschenbach SG 80.622,
	<b>80.623, 80.630, 80.631</b>
417	Eschenz <b>820, 80.825</b>
595	Eschert 22.232
546	Eschikon 70.662
567	Eschlikon <b>800 512, 850,</b>
	<b>80.735, 80.736</b>
853	Escholzmatt <b>440, 460,</b>
	<b>60.251, 60.905</b>
812	Esmonts 20.463
438	Essert-Pittet <b>210</b>
506	Essert-sous-Champvent <b>212,</b>
	<b>10.611</b>
738	Essertes 10.065, 10.079,
	<b>10.385</b>
736	Essertfallon 22.162
726	Essertines-s-Rolle 10.840
602	Essertines-s-Yverdon 10.670
486	Esslingen <b>731, 70.842</b>
759	Estavayens 20.264, 20.266
715	Estavayer-le-Gibloux 20.335
462	Estavayer-le-Lac <b>252, 20.551,</b>
	<b>20.552, 20.553, 20.554,</b>
	<b>20.555, 20.559</b>

## Höhe

## Altitude

## Altitudine

**Estavayer-le-Lac (bateau)**

430	Estavayer-le-Lac (bateau) 3209.1, 3210
754	Estévenens 20.482
628	Etagnières <b>101</b>
756	Etiez <b>133</b> , 12.242
405	Etoy <b>150</b> , 10.722, 10.724, 10.792
1280	Etroubles (I) 12.211
648	Ettenhausen-Emmetschloo <b>742</b>
556	Ettenhausen TG 80.834
325	Ettingen <b>505</b> , <b>506</b> , 50.068, 50.910
521	Ettiswil 60.061, 60.063, 60.066, 60.091, 60.271, 60.911
525	Etzelkofen 30.871
747	Etzelwil 60.083
310	Etzgen 50.142, 50.149
478	Etziken 40.005, 40.953
422	Etzwil 50.148
438	Etwilen <b>820</b> , <b>821</b>
977	Euseigne 12.381
893	Euthal 60.553, 60.555
373	Evian-les-Bains (F) 3151
694	Evilard/Leubringen 22.079, 2023
448	Evionnaz <b>100</b> , 12.220
1390	Evolène 12.381, 12.387
473	Ewil Maxon <b>470</b> , 60.908
863	Exergillod <b>124</b>
653	Eyholz <b>140</b> , <b>142</b> , 12.511, 12.621, 12.622
493	Eymatt b. Bern 30.107, 30.908
436	Eysins 10.810, 10.815

**F**

1764	Fafleralp 12.591
374	Fahrnau (D) <b>501</b>
851	Fahrni b. Thun 31.041, 31.043, 31.923
549	Fahrwangen 50.340, 50.390
385	Fahrweid 70.301, 70.302, 70.304
569	Fahy 22.171, 22.173, 22.178
755	Faido <b>600</b> , <b>631</b> , 62.117, 62.118, 62.119, 62.124, 62.191
860	Fajauna 90.212
1218	Falera 90.082, 2893
436	Fällanden 70.704, 70.705, 70.743, 70.744, 70.745, 3740
907	Fanas 90.203, 90.211, 2852
1089	Fang 12.451
890	Fankhaus (Trub) 30.284
433	Faug <b>305</b> , 3212
800	Farnern 40.058
1458	Färnigen 31.162
698	Farvagny-le-Grand 20.331, 20.336, 20.337, 20.470
690	Farvagny-le-Petit 20.331, 20.336

**Faulensee**

603	Faulensee <b>310</b> , 31.065, 31.915, 3310
968	Fayaux <b>112</b>
839	Fayot <b>126</b>
442	Féchy 10.846
531	Fehraltorf <b>753</b> , <b>800</b> <b>519</b> , <b>800</b> <b>53</b> , 70.827, 70.831, 70.832
586	Fehren 50.111
680	Feithieren 12.475
398	Felben-Wellhausen <b>800</b> <b>524</b> , <b>840</b> , 80.826, 80.829
426	Feldbach <b>730</b> , <b>800</b> <b>516</b> , <b>800</b> <b>57</b> , 70.970
453	Feldbrunnen <b>413</b> , 40.952
1472	Feldis/Veulden 90.501, 2940, 2941
420	Feldmeilen, s. Herrliberg-F
456	Feldkirch (A) 88.011, 88.013, 88.014, 88.901, 88.902
913	Fell 2540
900	Fellboden 2541
849	Felsbach-Crestasee 90.081
569	Felsberg <b>920</b> , <b>940</b> , <b>941</b> , 90.001, 90.031, 90.083
810	Felsenegg 2705
1198	Felsentor, siehe Romiti F
2983	Felskinn 2302, 2303
707	Fenalet-sur-Bex 12.153
573	Fenil-sur-Corsier 10.212
756	Fenin 21.421, 21.425
502	Fenkrieden 50.347
1355	Ferden 12.591
492	Ferenbalm 30.551
764	Ferlens VD 10.075, 10.079
410	Ferney-Voltaire (F) 11.064, 11.066, 11.106, 11.965
208	Ferno-Lonate Pozzolo (I) <b>630</b>
1769	Ferpècle 12.383
764	Ferpicloz 20.231, 20.280
1481	Ferrera 90.552
1707	Ferret 12.272
566	Ferreyres 10.760
1283	Feschel 12.473
830	Fescoggia 62.423
468	Fétigny 20.559, 20.562
409	Feuerthalen <b>820</b> , 70.630, 70.634
685	Fesisberg 70.190, siehe auch Schindellegi-F
1132	Feutersoey 12.180
646	Fey <b>101</b>
808	Fey (Nendaz) 12.361
853	Fiaugères 20.450
1177	Fidaz 90.082
743	Fideris <b>910</b> , 90.033, 90.221
1062	Fiesch <b>142</b> , 12.651, 12.652, 2343
1048	Fiesch Feriendorf <b>142</b>
2203	Fiescheralp 2343
1090	Fieschertal 12.651
963	Fiesso 62.117
523	Fiez 10.620, 10.625
281	Figino 62.431, 3606
1080	Filisur <b>144</b> , <b>915</b> , <b>940</b> , 90.570, 90.572

**Filzbach**

740	Filzbach 72.511, 72.512, 2820
541	Fimmelsberg 80.838
1770	Findelbach <b>139</b>
1224	Finhaut <b>132</b> , 12.230
1015	Finstertal LU 60.232
1497	Fionnay 12.253
2169	First (Grindelwald) 2440
389	Fischbach-Gösklikon 50.332
647	Fischbach LU 60.281
734	Fiscenthal <b>754</b> , 70.854
626	Fischingen 80.734
385	Fisibach 50.354
426	Fislisbach 50.306, 50.320, 50.322, 50.332, 50.334, 50.335
362	Flaach 70.670, 70.675, 70.677
552	Flamatt <b>301</b> , <b>302</b> , 30.131, 30.907, 30.917
532	Flamatt Dorf <b>301</b> , <b>302</b>
746	Flanthey 12.428
511	Fläsch 90.022
611	Flawil <b>850</b> , <b>881</b> , 80.741, 80.750, 80.751, 80.767
978	Flendruz <b>120</b>
1251	Flerden 90.531
741	Fleurier <b>221</b> , 21.383, 21.590, 21.591
916	Fliess 94.210
1050	Flims Dorf 90.081, 90.082, 90.411, 2885
1114	Flims Waldhaus 90.081, 90.082, 90.411
1077	Flond 90.451
2386	Flüela Ospiz 90.331
435	Flüelen <b>600</b> , 60.093, 60.310, 60.401, 60.405, 60.408, 60.409, 60.410, 60.450, 2592, 3600
729	Flüeli-Ranft 60.351, 60.908
378	Flüh <b>505</b> , 50.068, 50.069, 50.926
882	Flühli LU 60.241
463	Flumenthal <b>413</b> , 40.952
441	Flums <b>900</b> , 80.440, 80.441, 80.442
1639	Flumserberg 80.439, 80.440, 80.441, 2793
395	Flurlingen 70.630, 70.634
659	Folsogno-Dissimo (I) <b>620</b>
1296	Fondo del Bosco 62.110
465	Font 20.553
867	Fontainemelon 21.422, 21.423, 21.450
770	Fontaines NE 21.422, 21.423, 21.424, 21.450
564	Fontaines-sur-Grandson 10.620, 10.625
1281	Fontana (Bedretto) 62.111
817	Fontanezier 10.625
555	Fontanivent <b>120</b> , 10.208, 10.291
808	Fontannaz-Seulaz <b>127</b>
548	Fontanney <b>125</b>
1132	Fontany 12.386, 12.388
440	Fontenais 22.175

Fontenelle	
1050	Fontenelle 12.251
542	Fontnas 80.420
1419	Foppa 2885
676	Forch <b>731</b>
2307	Forcola di Livigno (I) 90.705, 90.706
721	Forel (Lavaux) 10.065, 10.079, 10.381
466	Forel FR 20.551
675	Forel-sur-Lucens 10.445
296	Fornasette 62.421
986	Fornet-Dessous 22.141
973	Fornet-Dessus 22.141
684	Foroglio (Bavona) 62.333
670	Forst b. Längenbühl 31.050, 31.928
370	Fosano 62.326
398	Founex 10.811, 11.964
471	Foyer Dents-du-Midi <b>127</b>
1415	Fräkmüntegg 2516, 2517
440	Fräschels <b>291</b>
888	Frasco 62.321
415	Frasnacht 80.209, 80.941
482	Frasses 20.552
495	Fraubrunnen <b>308</b> , 30.465, 40.911
405	Frauenfeld <b>800 524, 840, 841</b> , 80.801, 80.802, 80.803, 80.804, 80.805, 80.811, 80.812, 80.813, 80.819, 80.821, 80.822, 80.823, 80.825, 80.826, 80.828, 80.829, 80.831, 80.834, 80.836, 80.837, 80.838, 80.841
606	Frauenkappelen 30.570, 30.918, 30.988
528	Fregiécourt-Pleujouse 22.176
1025	Freiberger <b>603</b>
410	Freienbach SBB <b>720, 800 58</b>
413	Freienbach SOB <b>670</b> , 70.180, 70.189
380	Freienstein 70.521, 70.522, 70.529
457	Freienwil 50.352
868	Frenières-sur-Bex 12.152
311	Frenkendorf-Füllinsdorf <b>500</b> , 50.075, 50.078, 50.080
615	Fresens 10.640
541	Freudwil 70.827
550	Fribourg-Neuveville 2030
610	Fribourg-St-Pierre 2030

Altitude	
Fribourg/Freiburg	
628	Fribourg/Freiburg <b>250, 252, 255, 301</b> , 01.002, 20.001, 20.002, 20.003, 20.004, 20.005, 20.006, 20.007, 20.008, 20.009, 20.011, 20.123, 20.124, 20.127, 20.129, 20.141, 20.142, 20.143, 20.145, 20.181, 20.182, 20.231, 20.233, 20.234, 20.245, 20.280, 20.281, 20.331, 20.336, 20.337, 20.361, 20.362, 20.465, 20.470, 20.477, 20.541, 20.543, 20.544, 20.545, 20.559, 30.917
608	Fribourg/Freiburg Poya <b>301</b>
360	Frick <b>700</b> , 50.134, 50.135, 50.136, 50.137
400	Friedrichshafen Hafen (D) 3802, 3810
669	Frienisberg 30.105
674	Frieswil 30.100
525	Frittschen 80.933, 80.934
555	Frienvillier-Taubenloch <b>225, 226</b> , 22.070, 22.071
806	Froideville 10.060, 10.901
1389	Fronalp (GL) 72.519
1735	Fronalpstock 2571
500	Frümsen 80.411, 2748
507	Fruthwilen 80.833
780	Frutigen <b>300, 330</b> , 31.210, 31.230, 31.945
1150	Fruttli <b>602</b>
1334	Ftan Baraigla <b>910, 960</b> , 90.911
1678	Ftan Fionas 2990
550	Fuchsenried 30.570
1633	Fuldera 90.811, 90.831, 90.832
427	Fulenbach 50.126
316	Full-Reuenthal 50.147
329	Füllinsdorf 50.075, 50.080, siehe auch Frenkendorf-F
464	Fully 12.311, voir aussi Charrat-Fully
1454	Fuorns (Medel) 90.481
1850	Fürenalp 2531
1254	Fürgangen-Bellwald <b>142</b> , 2345
1902	Furggstalden (Saas-Almagell) 2315
2558	Furggulti 2346
1852	Furi 2280, 2285
2160	Furka DFB <b>615</b>
2430	Furka Passhöhe 12.681, 12.682
715	Furna <b>910</b> , 90.220
656	Fürstenu 90.031, 90.512
1518	Furt (Bergstation) 2800
2302	Furtschellas Mittelstation 2960
1265	Fusio 62.334
698	Fuyens 20.471

Altitudine	
G	
1228	Gabi (Simplon) 12.631
450	Gächlingen 71.021
595	Gächliwil 30.885, 30.886
447	Gachnang 80.836
1818	Gadastatt 2900
1277	Gadenstätt 90.222
1202	Gadmen 31.162, 31.172
1483	Gafflei (FL) 88.022
380	Gaggiolo (I) 62.523
825	Gagnone-Orcesco (I) <b>620</b>
743	Gähwil 80.732
400	Gaienhofen 3820, 3824
915	Gais <b>855, 856</b>
2010	Galenstock (Furka) 12.681
425	Galgenen 72.522, 72.524
238	Gallarate (I) <b>630, 633</b>
436	Galmiz <b>305</b> , 20.530, 30.918
447	Gals 30.526, 30.527
528	Gammen 30.550
632	Gampel-Steg <b>100</b> , 12.491, 12.494, 12.591, 2247
432	Gampelen <b>305</b> , 30.527
631	Gampinen 12.475, 12.491
1357	Gamplüt 2773
441	Gamprin-Bendern (FL) 80.411, 88.011, 88.031, 88.032, 88.035, 88.036, 88.901, 88.904
476	Gams 80.410, 80.411, 80.790, 90.030
1761	Gamsalp 2770
660	Gamsen 12.511, 12.621, 12.622
2717	Gandegg 2265.2
274	Gandria 62.490, 90.631, 3607, 3608, 3608.1, 3608.2
718	Gänsbrunnen <b>411</b> , 50.129
384	Gansingen 50.142
609	Ganterschwil 80.767, 80.768
649	Gasel <b>306</b> , 30.631, 30.916
1659	Gasenried 12.553
510	Gattikon 70.140, 70.240, siehe auch Langnau-G
342	Gebenstorf 50.301, 50.357, 50.362, 50.537
722	Gebertingen 80.622, 80.623, 80.628, 80.632
1049	Geimen 12.624
796	Geissholz 31.164, 31.174
469	Gelfingen <b>651</b> , 60.697
557	Gelterfingen 30.165, 30.166
403	Gelterkinden <b>500</b> , 50.100, 50.101, 50.102, 50.103, 50.104, 50.105
683	Geltwil 50.343
2348	Gemmipass 2240
678	Gempen 50.067
504	Gempenach 20.122, 20.520, 30.918
2955	Gemsstock 2597
1594	Generoso Vetta <b>636</b>
339	Genestrerio 62.517, 62.518, 62.523

## Höhe

## Altitude

## Altitudine

Genève	Giétroz	Glurns/Glorenza (I)
391 Genève <b>150, 151, 152</b> , 01.001, 11.001, 11.002, 11.003, 11.005, 11.006, 11.007, 11.008, 11.009, 11.010, 11.011, 11.014, 11.015, 11.018, 11.019, 11.020, 11.021, 11.022, 11.025, 11.028, 11.033, 11.035, 11.036, 11.051, 11.061, 11.071, 11.072, 11.073, 11.074, 11.101, 11.104, 11.105, 11.106, 11.107, 11.961, 11.963, 11.964, 11.965, 11.970, 11.971, 11.973, 11.975, 11.976, 11.979, 11.980, 11.982, 3163	1357 Giétroz 2143 529 Giez 10.620 756 Giffers 20.129, 20.130, 20.142 1329 Gigerwald 80.451 940 Gignod (I) 12.211 429 Gilamont <b>112</b> 617 Gillarens 20.463 428 Gilly-Bursinel 10.835, 10.836, 10.841 735 Gimel 10.720, 10.723, 10.725, 10.729, 10.840 1367 Gimmelwald 2460 542 Gingins 10.815 390 Giornico 62.191 375 Gipf-Oberfrick 50.136 740 Girenbad b. Turbenthal 70.682, 70.805 421 Gisikon-Root <b>660</b> , 50.348, 60.023, 60.110, 60.903 456 Gisingen 88.036 484 Giswil <b>470</b> , 60.241, 60.361, 60.362, 60.908, 3500 1540 Gitschenen 2589 229 Giubiasco <b>600, 631, 632</b> , <b>633</b> , 62.201, 62.202, 62.203, 62.212, 62.272, 62.273 390 Giumaglio 62.315 616 Givisiez <b>255</b> , 20.003, 20.008, 20.009, 20.143, 20.281, 20.544, 20.545, 20.559 550 Givrins <b>155</b> 1962 Giw 2267 2887 Glacier-de-la-Plaine-Morte 2231 2944 Glacier-des-Diablerets 2085 415 Gland <b>150</b> , 10.811, 10.830, 10.831, 10.835, 10.836, 11.964 389 Glanzenberg <b>650.1, 710, 800</b> <b>511, 800 512</b> , 70.311 471 Glarus <b>736, 800 525</b> , 72.501, 72.502, 72.504 495 Glashütten 50.603 1835 Glaspas 90.531 1871 Glattalp 2573 431 Glattbrugg <b>760, 800 515</b> , <b>800 53, 800 59</b> , 70.010, 70.012, 70.510, 70.761, 70.762, 70.764, 70.768, 70.781 409 Glattfelden <b>760, 761, 800</b> <b>59</b> , 70.540 427 Glattpark 70.010, 70.012, 70.781 1564 Glaubenberg 60.241 1757 Gletsch <b>615</b> , 12.681, 12.682, 31.161 486 Gletterens 20.541, 20.544, 20.556 688 Glion <b>121</b> , 2054 683 Glis 12.511, 12.621, 12.622, 12.631, 12.632 505 Glovelier <b>236, 240</b> , 22.133, 22.134, 22.138, 22.188, 9201 1310 Glurigen <b>142</b>	909 Glurns/Glorenza (I) 90.811 257 Gnoca 62.193, 62.271 567 Gockhausen 70.751 1362 Godey <b>12.332</b> 872 Gohl 30.285 513 Gولاتen 30.541 448 Goldach <b>880, 881</b> , 80.240, 80.242, 80.251, 80.252, 80.253 543 Goldau <b>602</b> , 60.523, 60.621, siehe auch Arth-Goldau 582 Goldberg, siehe Lützelflüh-G 681 Goldingen 70.885, 80.630 930 Goldiwil 31.031, 31.924 615 Goldswil 31.102, 31.942 271 Golino 62.324 1011 Gollise, voir Solliat-G 506 Gollion 10.735, 10.755 1400 Golzern 60.407, 2595 584 Gommiswald 80.623, 80.628, 80.632, 80.633 623 Gondiswil 30.492 851 Gondo 12.631, 12.633 899 Gonten <b>854</b> , 80.193 885 Gontenbad <b>854</b> , 80.193 510 Gontenschwil <b>644</b> , 50.524 1222 Gonzen Palfris 80.420 1216 Goppenstein <b>1980, 330</b> , 12.591 387 Gordemo 62.321 312 Gordevio 62.315 202 Gordola <b>632</b> , 62.311, 62.321, 62.322 265 Gorduno 62.193, 62.271 429 Gorgier-Chez-le-Bart 3209.1 451 Gorgier-St-Aubin <b>210</b> , 10.630, 10.640, 21.612 3089 Gornergrat <b>139</b> 1106 Göschenen <b>142, 600, 631</b> , 31.162, 60.401, 60.411 1783 Göschenalp 60.411 638 Gossau SG <b>850, 852, 854</b> , <b>881</b> , 80.151, 80.152, 80.155, 80.159, 80.727 500 Gossau ZH 70.845, 70.862, 70.867 545 Gossens 10.662 537 Gossliwil 30.886, 40.954 1769 Gotschnaboden 2860 2281 Gotschnagrät (Klosters) 2860 2090 Gotthard Passhöhe 12.682, 62.110 402 Gottlieben (Schifflande) 3820, siehe auch Tägerwilen- Gottlieben 432 Gottmadingen (D) <b>763</b> 616 Goumoens-la-Ville 10.425 495 Goumois 22.132 471 Grabs 80.401, 80.410, 80.412, 80.790, 90.030 734 Grabersberg 80.412 1620 Grächen 12.551, 12.552, 2275 667 Grächwil 30.104, 30.909 566 Grafenort <b>480</b> 517 Grafenried <b>308</b> , 40.911

	<b>Grafstal</b>
492	Grafstal 70.650, 70.655
298	Grancia 62.431, 62.433, 62.473
581	Grancy 10.730, 10.733
467	Grand-Blettay 12.311
439	Grand-Moulin <b>127</b>
443	Grand-Saconnex 11.003, 11.005, 11.023, 11.028, 11.053, 11.066, 11.106, 11.122, 11.965, 11.980
1437	Grand-Zour 12.344
481	Grandcour 20.556, 20.560
679	Grandevent 10.620
529	Grandfontaine 22.173
392	Grandgourt <b>240</b> , 22.188, 22.191, 9201
629	Grandsivaz 20.334
435	Grandson <b>210</b> , 10.620, 10.625, 10.629, 10.630, 10.635, 3210
602	Grandval <b>411</b> , 22.232
565	Grandvaux <b>249</b> , <b>251</b> , 10.067, 10.381
760	Grandvillard 20.264, 20.266
635	Grangeneuve FR 20.336, 20.337, 20.470
753	Granges (Veveyse) 10.292, 20.223, 20.481
469	Granges-Marnand <b>251</b>
595	Granges-Paccot 20.001, 20.009, 20.143, 20.145, 20.541
469	Granges-près-Marnand 10.650, 20.564, 20.565
486	Granges-sous-Trey 20.564
509	Granges VS 12.411, 12.428
782	Grangettes-près-Romont 20.471, 20.482
409	Gränichen <b>644</b> , 50.524
858	Granois 12.341, 12.343
465	Gräslikon 70.670
515	Grasswil 40.054
814	Grottavache 20.450, 20.455
372	Gravesano 62.423, 62.444, 62.445, 62.449
1362	Greich 2330
440	Greifensee 70.727, 3740, siehe auch Nänikon-G
322	Grellingen <b>230</b> , 50.116, 50.117
440	Grenchen 22.930, 40.021, 40.022, 40.023, 40.024, 40.025, 40.026, 40.027, 40.029, 40.030, 40.032, 40.033, 40.034, 40.038, 40.951
430	Grenchen (Schiff) 3216
466	Grenchen Nord <b>230</b> , <b>231</b>
440	Grenchen Süd <b>231</b> , <b>410</b>
891	Grengiols <b>142</b>
675	Grenilles 20.337
499	Grens 10.815
262	Grenzach-Wyhlen (D) 50.038, 3700
435	Greppen 60.502, 60.904, 3602

	<b>Grésaley</b>
625	Grésaley <b>101</b>
999	Gressy 62.325
509	Grosso 10.675
602	Gretschins 80.420
404	Gretzenbach 50.203, 50.523
1411	Griesalp 31.220
2306	Griespass 62.111
1606	Grimentz 12.452, 12.455, 12.456, 2197, 2198
882	Grimisuat 12.342, 12.351, 12.353
1225	Grimialp 31.260
2160	Grimsel Passhöhe 12.682, 31.161
574	Grindel 50.114
1067	Grindelwald <b>312</b> , 31.121, 31.122, 31.123, 31.124, 31.126, 31.127, 31.128, 31.941, 2440, 2442
957	Grindelwald Grund <b>312</b> , 31.121, 31.123, 2445
612	Grolley <b>252</b> , 20.340, 20.544, 20.545, 20.559
504	Grône 12.411, 12.413
339	Grono 62.214, 62.215, 62.216, 62.217, 90.171, 90.541
892	Gross 60.555
511	Grossaffoltern 30.363, siehe auch Suberg-Grossaffoltern
576	Grossdietwil 40.051, 60.281
1962	Grosse Scheidegg 31.128
742	Grosshöchstetten <b>340</b> , 30.793, 30.920
494	Grossteil 60.361
544	Grosswangen 60.061, 60.911
274	Grotto Elvezia 3608
274	Grotto Pescatori 3608
1555	Grotzenbüel (Hüttenberg) 2843
813	Grub AR 80.120
815	Grub SG 80.120
1141	Gruben <b>120</b>
1822	Gruben VS 2246.2
909	Grubenwald <b>320</b>
900	Grubisbalm <b>603</b>
592	Grünenfeld <b>672</b>
729	Grugnay 12.311, 12.314
651	Grumo (Blenio) 62.131
1072	Grund bei Gstaad 12.180
877	Grundbach (Wattenwil) 31.056
623	Grünenmatt <b>304.2</b> , 30.482, 30.914
495	Grünigen 70.845, 70.867
825	Gruppaldo 62.314
629	Grüsch <b>910</b> , <b>941</b> , 90.033, 90.201, 90.202, 90.203
547	Grüt (Gossau ZH) 70.862, 70.867
1481	Grütschalp <b>313</b> , 2461
746	Gruyères <b>253</b> , 20.261, 20.263, 20.266
1130	Gryon <b>127</b>
1175	Gryon Bois-Gentil <b>127</b>
1093	Gryon-Chalméry <b>127</b>

	<b>Gspon</b>
1899	Gspon 2270
1049	Gstaad <b>120</b> , <b>471</b> , 12.180, 12.181, 12.182, 2393
1210	Gsteig 2397
1181	Gsteig b. Gstaad 12.180
640	Gsteigwiler 31.105, 31.941
1432	Guarda <b>910</b> , <b>960</b> , 90.851
697	Gübsensee <b>881</b>
232	Gudo 62.273, 62.311
440	Guévaux 20.530, 20.538
1116	Guggisberg 30.323, 30.612, 30.614
706	Gumefens 20.331, 20.336
561	Gümligen <b>30.006</b> , <b>301</b> , <b>302</b> , <b>460</b> , 30.040, 30.044, 30.904
494	Gümmenen <b>305</b> , 20.548, 20.550, 30.551, 30.560, 30.918
1275	Gün 90.401
452	Gundetswil 70.610
619	Günsberg 40.012, 40.955
428	Guntalingen 70.605
560	Gunten 31.021, 31.025, 31.925, 3310
546	Guntershausen <b>800</b> <b>512</b> , <b>850</b>
438	Guntmadingen 71.028, 71.077
429	Gunzgen 50.505, 50.507, 50.513, 50.556
665	Gunzwil 60.050, 60.081, 60.084, 60.087, 60.912
484	Gurbrü 30.541, 30.551, 30.918, siehe auch Ferenbalm -Gurbrü
1498	Gurin, vedi Bosco/Gurin
545	Gurmels 20.122, 20.145, 20.547, 20.549
1153	Gurnigel Bad 30.323
1595	Gurnigel Berghaus 30.323, 30.615
1510	Gurnigel Gantrischhütte 30.323, 30.615
2203	Gurschen 2597
833	Gurten Kulm 2351
738	Gurtellen 60.401, 60.406
618	Gurzelen (Seftigen) 31.057, 31.928
590	Guschelmuth 20.549
510	Gutenberg <b>440</b>
525	Gutenswil 70.725
390	Gütighausen 70.612
2363	Gütisch (Bergst. Andermatt) 2596
1057	Guttannen 31.161, 31.171
1334	Guttet 12.473
409	Güttingen <b>820</b> , 80.923, 3801
560	Gwatt 31.001, 31.055, 31.915, 31.926
560	Gwatt Deltapark (See) 3310
1576	Gwüest 60.411
457	Gy 11.101, 11.976

## Höhe

H
443 Haag (Rheintal) 80.300, 80.411
1275 Habergschwänd 2820
1067 Habkern 31.106, 31.107
463 Habsburg 50.366
842 Habschwanden 60.234
659 Habstetten 30.046, 30.048
545 Häfelfingen 50.109, 50.961
533 Hagenbuch ZH 70.681, 80.834
428 Hägendorf <b>410</b> , 50.501, 50.505, 50.513, 50.555, 50.556
396 Hagendorn 60.642, 60.643, 60.694
620 Hagenwil am Nollen 80.933, 80.934
476 Hagenwil b. Amriswil 80.942, 80.949
512 Haggenschwil-Winden <b>870</b> , 80.205
475 Hagglingen 50.345, 50.346
410 Hagnau Bodensee (D) 3801, 3802
453 Hagneck <b>290</b> , 22.932
1943 Hahnenmoos 2425
562 Haldenstein <b>941</b> , 90.003, 90.032
1086 Haldi 2594
518 Halenbrücke 30.102, 30.103, 30.104, 30.105, 30.106, 30.909
428 Hallau 71.027, 71.077, siehe auch Wilchingen-H
472 Hallwil <b>651</b>
465 Halten 40.016
552 Haltikon 60.529
280 Haltingen (D) 50.055
820 Hämikon 60.106
962 Hammetschwand 2555
1406 Handegg 31.161, 31.171
2340 Hannig 2306
2120 Hannigalp (Bergst. Grächen) 2275
527 Happerswil 80.924
458 Hard-Mumenthal <b>413</b> , 50.202
1301 Harder Kulm 2361
431 Härkingen 50.505, 50.507, 50.513, 50.556
567 Hasle bei Burgdorf 30.465
695 Hasle LU <b>440</b> , <b>460</b> , 60.233, 60.234, 60.905
571 Hasle-Rüegsau <b>304.2</b> , <b>340</b> , 30.465, 30.471, 30.914
738 Haslen AI 80.191, 80.193, siehe auch Schlatt-H
580 Haslen GL, s. Nidfurn-Haslen
1087 Hasliberg Goldern 31.158
1002 Hasliberg BE, siehe Brünig-H
1045 Hasliberg Hohfluh 31.158
1055 Hasliberg Reuti 31.151, 31.158, 2480.1, 2480.2
1160 Hasliberg Twing 31.158, 2485
1215 Hasliberg Wasserwendi 31.151, 31.158, 31.159
671 Hauenstein 50.506

## Altitude

Hauptikon
551 Hauptikon 70.232
561 Hauptwil <b>852</b>
380 Hausen AG 50.364
617 Hausen am Albis 70.223, 70.235/236, 70.240, 70.280
600 Hausen b. Meiringen 31.174
400 Hausen-Raitbach (D) <b>501</b>
710 Häusernmoos 30.483
522 Häuslenen 80.834
1174 Haut-de-Caux <b>121</b>
1326 Haute-Nendaz 12.362, 2175
430 Hauterive NE 21.101, 21.107, 3211, 3214
717 Hauteville FR 20.234, 20.245, 20.280
489 Hauteville VD <b>112</b>
568 Hätzingen, s. Luchsingen-H
971 Hebrig <b>856</b>
497 Hedingen <b>711</b> , <b>800 514</b> , <b>800 55</b> , 70.200
405 Heerbrugg <b>880</b> , <b>881</b> , 80.226, 80.301, 80.302, 80.303, 80.304, 80.351
505 Hefenhäuser 80.832, 80.833, 80.920
446 Hefenhofen 80.940, 80.944
914 Hegdorn 12.624
640 Heggidorn 30.570, 30.918
1929 Heidbüel 2922
787 Heiden <b>857</b> , 80.120, 80.121, 80.222, 80.223, 80.224, 80.226, 80.228, 80.229, 80.230
1067 Heiligenschwendi 31.031, 31.924
470 Heiligkreuz (Mels) 80.433
1127 Heiligkreuz LU 60.233
551 Heimberg <b>340</b> , 31.003, 31.915
456 Heimenhausen 40.051
471 Heimenhofen 80.924
998 Heimenschwand 31.041, 31.043, 31.044, 31.913, 31.923
696 Heimisbach 30.482
618 Heimiswil 30.468
662 Heimwehfluh 2360
485 Heinrichswil 40.016
760 Heitenried 20.141, 20.181, 20.182
767 Helgisried-Rohrbach 30.611, 30.916
641 Hellbühl 60.060, 60.061, 60.911
414 Hellikon 50.089
478 Hellsau 30.469, 30.912
946 Hemberg 80.185, 80.780
420 Hemishofen 71.033
400 Hemmenhofen 3820
586 Hemmental 71.022
495 Hemmiken 50.101, 50.102
509 Henau 80.726, 80.729, 80.738
419 Henschiken <b>652</b> , <b>653</b>
434 Henggart <b>762</b> , <b>800 512</b> , 70.675, 70.676

## Altitudine

Hennens
765 Hennens 20.478
476 Henniez <b>251</b> , 20.564
525 Herbetswil 50.129, 50.131
575 Herbligen 30.167, 31.913
455 Herblingen <b>763</b> , <b>800 524</b> , 71.005, 71.009
1255 Herbruggen <b>140</b> , 12.554
505 Herdern 80.825
1230 Hérémence 12.372, 12.373, 12.374
804 Hergiswald 60.071
448 Hergiswil <b>470</b> , <b>472</b> , <b>472.1</b> , <b>480</b> , 60.910, 3601
650 Hergiswil LU 60.272
443 Hergiswil Matt <b>470</b> , <b>472</b> , <b>480</b>
745 Herisau <b>854</b> , <b>870</b> , <b>881</b> , 80.152, 80.158, 80.171, 80.172, 80.173, 80.174, 80.175, 80.176, 80.180, 80.181, 80.182, 80.183
737 Herlisberg 60.105
373 Hermance 11.102, 11.105, 11.979, 3150, 3154
674 Hermenches 10.440
415 Hermetschwil 50.339
498 Hermiswil 40.054
435 Hermitage 3603
463 Hermrigen 22.086
1190 Herrenboden 2586.2
526 Herrenhof 80.931
570 Herrenschwanden 30.103, 30.104, 30.105, 30.106, 30.909
423 Herrliberg-Feldmeilen <b>730</b> , <b>800 516</b> , <b>800 56</b> , 70.921, 70.962, 70.972, 70.973, 70.974, 3730
529 Hershberg 50.083, 50.950
495 Herswil 40.016
435 Hertenstein (See) 3600, 3601, 3602
415 Herzach 50.135, 50.139
464 Herzogenbuchsee <b>450</b> , 30.912, 40.005, 40.051, 40.052, 40.054, 40.953
587 Hessigkofen 30.886, 40.954
372 Hettenschwil 50.148
547 Hettiswil b. Hindelbank 30.451
425 Hettlingen <b>762</b> , <b>800 512</b> , 70.671, 70.676, 70.677, 70.679
805 Heubach, siehe Rüscheegg
687 Hildisrieden 60.050, 60.088, 60.912
479 Hilfikon 50.340, 50.532
563 Hilterfingen 31.021, 31.022, 31.025, 31.925, 3310
656 Himmelried 50.117
516 Hindelbank <b>304.1</b> , <b>304.2</b> , <b>450</b> , 30.451, 30.914
559 Hinteregg <b>731</b>
451 Hinterforst 80.331
862 Hinterfultigen 30.322



**Hintergoldingen**

820	Hintergoldingen 80.630
489	Hinterkappelen 30.100, 30.101, 30.107, 30.908
1616	Hinterrhein 62.214, 90.541
698	Hinterschellenberg (FL) 88.032, 88.033, 88.035, 88.904
565	Hinwil <b>740, 742, 800 514</b> , 70.869, 70.870, 70.875
818	Hirschberg <b>855</b>
462	Hirschlang <b>502</b>
829	Hirschmatt (Guggisberg) 30.614
443	Hirschtal <b>643</b> , 50.525
720	Hirzel 70.150, 70.155
641	Hittnau 70.835, 70.837, 70.858
2114	Hitzeggen 2897
470	Hitzkirch <b>651</b> , 60.106, 60.107, 60.697
1036	Hoch-Ybrig (Weglosen) 60.555
482	Hochdorf <b>651</b> , 60.088, 60.101, 60.105, 60.110, 60.697
493	Hochdorf Schönau <b>651</b> , 60.697
0	Hochfelden 70.515
480	Höchstetten 30.469, 30.912
1493	Hochstuckli 2586.2
624	Hochwald 50.067
3111	Hockenhorngrat 2265.2
688	Höfen bei Thun 31.003, 31.927
465	Hofen SH 71.024
736	Hoffeld 80.184
705	Hofstatt 60.282
642	Hofstetten b. Brienz 31.151, 31.942
468	Hofstetten SO 50.068, 50.069, 50.926
646	Hofstetten ZH 70.680, 70.682
419	Hohenems (A) 80.303
554	Hohenrain 60.101
2211	Höhenweg 2865
1791	Hoher Kasten 2745
1049	Hohfluh (Hasliberg), siehe Hasliberg Hohfluh
1911	Höhi Wispile 2393
3105	Hohsaas 2310
1078	Hohtenn <b>330</b> , 12.591
354	Holderbank AG <b>650</b>
657	Holderbank SO 50.094
942	Holderkappeli 60.071, 60.211
420	Hölstein <b>502</b> , 50.092, 50.953
433	Hölstein Süd <b>502</b>
447	Hölstein Weidbächli <b>502</b>
1410	Holzegg 2576
461	Holzhäusern <b>413</b>
440	Holzhäusern ZG 60.648, 60.651
445	Holziken 50.525, 50.613
947	Homberg b. Thun 31.033
498	Hombrechtikon 70.880, 70.955, 70.970

**Homburg**

599	Homburg 80.831, 80.832
444	Honau 60.110
761	Hondrich 31.061
815	Horboden 31.260
408	Horgen <b>720, 800 52, 800</b> <b>58</b> , 70.121, 70.131, 70.132, 70.133, 70.134, 70.136, 70.137, 70.145, 70.150, 70.155, 3730, 3735
483	Horgen Oberdorf <b>720, 800</b> <b>524</b> , 70.131, 70.137
381	Horgenbach 80.822, 80.828
620	Horgenberg 70.137, 70.150
540	Hörhausen 80.826, 80.831
418	Höri 70.525
402	Horn <b>845</b> , 80.091, 80.210
398	Horn (See) 3800
1773	Horneggli 2388
2500	Hörnli 2912
382	Hornussen 50.137
466	Horriwil 40.005, 40.016, 40.953
441	Horw <b>470, 472, 480</b> , 60.007, 60.014, 60.016, 60.020, 60.021, 60.901, 60.910
710	Hosenruck 80.722
1452	Hospental <b>142</b> , 12.681, 62.110
975	Hotel Alvier 2807
413	Hottwil 50.142
600	Hub bei Krauchthal 30.451
725	Hübeli 60.272
491	Hubersdorf 40.012, 40.955
1010	Huëmoz 12.144
502	Hugelshofen 80.921
439	Humlikon 70.675, 70.677
790	Hundwil 80.180, 80.181
451	Hünenberg 60.641, 60.648, 60.651, 60.696
423	Hünenberg Chämleten <b>660</b>
417	Hünenberg Zythus <b>660</b>
572	Hünibach 31.021, 31.022, 31.025, 31.925, 3310
471	Hüniken 40.005, 40.953
489	Hünikon 70.677
248	Huningue (F) 3700, 3701
393	Hüntwangen-Wil <b>760, 800</b> <b>59</b> , 70.542, 70.543, 70.545, 70.546
399	Hunzenschwil <b>514</b> , 50.394, 50.396
408	Hurden <b>670, 671</b>
612	Hüswil <b>440</b> , 60.282
742	Hütten 70.150, 70.160
1304	Hüttenberg 2843
438	Hüttikon 70.491
403	Hüttlingen-Mettendorf <b>800</b> <b>524, 840</b>
637	Huttwil <b>440, 460</b> , 30.483, 30.491, 30.492, 30.493, 30.494
454	Hüttwilen 80.823, 80.828

**I**

458	Ibach 60.500, 60.502, 60.503, 60.530, 60.531
1406	Ibergeregg 60.505
487	Ichertswil 30.886, 40.954
1030	Icogne 12.353
715	Iffwil 50.506
1586	Iffigenalp 31.282
563	Iffwil 30.871
564	Iffwil bei Balterswil 80.736
523	Igis <b>941</b> , 90.013, 90.023, 90.032, 90.033
1795	Il Fuorn P6 90.811
698	Illanz <b>920</b> , 90.401, 90.403, 90.405, 90.411, 90.420, 90.421, 90.422, 90.423, 90.424, 90.431, 90.441, 90.442, 90.451
828	Illgau 2574, 2575
511	Illhart 80.832
561	Illighausen 80.924
563	Illiswil 30.100, 30.908
517	Illnau <b>753, 800 519, 800</b> <b>53</b> , 70.640, 70.652
1335	Iltios 2767.1, 2767.2
923	Im Fang 20.245, 20.260
616	Im Holz <b>411</b>
459	Immensee <b>600, 653</b> , 60.502, 60.622, 60.653, 3660
407	Immenstaad Bodensee (D) 3801, 3802
1197	Indemini Monti 62.326
983	Indemini Paese 62.326
1137	Inden 12.471
394	Induno Olona (I) <b>630</b>
466	Inkwil 40.005, 40.051, 40.953
660	Innerberg-Säriswil 30.100, 30.908
1024	Innereriz 31.041
908	Innerthal 72.523
633	Innetkirchen <b>474</b> , 31.161, 31.162, 31.163, 31.171, 31.172
437	Ins <b>255, 290, 305</b> , 20.535, 22.932, 30.521, 30.527, 30.918
476	Ins Dorf <b>290</b>
397	Insel Mainau, siehe Mainau Bodensee (D)
406	Ins Ufenau 3730
904	Insone 62.448
567	Interlaken Ost <b>310, 311</b> , <b>312, 470, 471</b> , 31.021, 31.102, 31.103, 31.104, 31.105, 31.941, 31.942, 2361, 2840
563	Interlaken West <b>310</b> , 31.021, 31.101, 31.102, 31.103, 31.104, 31.105, 31.106, 31.915, 31.941, 31.942, 2360, 3310
203	Intra (I) 3630
342	Intragna <b>620</b> , 62.324, 2624
627	Intschi 60.401, 2599
430	Inwil b. Baar 60.604, 60.614, 60.692

## Höhe

Inwil LU	
421	Inwil LU 60.110, 60.111, 60.902
434	Ipsach <b>290</b> , 22.932
436	Ipsach Herdi <b>290</b>
282	Iragna 62.193
1937	Ischalp 2875
612	Isella-Olgia (I) <b>620</b>
630	Iselle di Trasquera (I) <b>145</b> , <b>1975</b> , <b>1981</b> , 12.631
566	Iseltwald 31.103, 3470
1090	Isefluh 31.142, 2458
775	Iseenthal 60.405
697	Iseo 62.424
1116	Isérables 12.392, 2173
435	Isleten-Isenthal 60.405, 3600
423	Islikon <b>800 524</b> , <b>840</b> , 80.836
675	Islisberg 70.205
1283	Isola (I) 90.561
1810	Isola (See) 3940
200	Isola Bella (I) 3630
200	Isola Madre (I) 3630
200	Isola Pescatori (I) 3630
197	Isole di Brissago 3630, 3630.3
745	Isonne 62.454
1056	Issert 12.272
589	Itasen 70.806
358	Ittingen <b>500</b>
941	Ittravers 12.413
585	Ittschnach 70.912, 70.919
402	Ittenthal 50.144
526	Ittigen b. Bern <b>307</b> , 30.040, 30.041, 30.043, 30.046, 30.048, 30.902

## J

873	Jakobsbad <b>854</b> , 80.193, 2725
2558	Jakobshorn 2875
459	Jakobstal <b>841</b>
1737	Jaman <b>121</b>
903	Jassbach 31.044, 31.913
2060	Jatzmeder 2878
1021	Jaun 20.245, 20.260
1508	Jaunpass 20.260
522	Jegenstorf <b>308</b> , 30.871, 40.911
1525	Jeizinen 2247
723	Jenaz <b>910</b> , 90.033, 90.220, 90.221
629	Jenins 90.022
503	Jens 22.086, 22.087, 30.369
438	Jestetten (D) <b>760</b> , <b>800 59</b>
544	Jeuss 20.547
2213	Jochpass 2537, 2538
427	Jona <b>740</b> , <b>800 515</b> , <b>800 55</b> , 70.991, 70.992, 70.993, 70.994, 70.995, 80.621, 80.622, 80.623
398	Jonen 50.231, 70.215
621	Jongny 10.213, 10.216, 10.292, v. aussi Chardonne-J
598	Jonschwil 80.730, 80.738
1080	Jor <b>120</b>
1850	Jorasse 2210

## Altitude

Jouxkens-Mézery	
551	Jouxkens-Mézery <b>101</b>
609	Juckeren 70.835
2236	Julier Hospiz 90.182
3454	Jungfrauoch <b>311</b> , <b>312</b>
784	Juriens 10.684
478	Jussy 11.102, 11.103, 11.971

## K

489	Kägiswil 60.342, 60.908
969	Kaien 80.121, 80.230
274	Kaiseraugst <b>700</b> , 50.083, 50.084, 50.928, 3700
368	Kaiserstuhl AG <b>761</b> , 50.354, 70.510, 70.515, siehe auch Weiach-K
697	Kaiserstuhl OW <b>470</b> , 60.908
340	Kaisten 50.135, 50.143, 50.144
590	Kalchrain 80.825
444	Kallnach <b>291</b>
916	Kalpetran <b>140</b> , 12.552, 2272
714	Kaltacker 30.468
522	Kaltbach 60.961
469	Kaltbrunn <b>870</b> , 80.623, 80.631, 80.635
1212	Kaltenbrunnen b. Meiringen 31.164
451	Kaltenherberg <b>414</b>
487	Kalthäusern 80.837, siehe auch Weingarten-K
815	Kandergrund 31.230
1176	Kandersteg <b>1975</b> , <b>1980</b> , <b>330</b> , 31.230, 31.240, 31.241, 31.242, 2410, 2411, 2412
552	Känerkinder 50.108, 50.960
1198	Känzeli 2880
576	Kappel am Albis 70.280
425	Kappel SO 50.505, 50.507, 50.513, 50.556
637	Kappel (Toggenburg), siehe Ebnat-Kappel
445	Kappelen 22.086, 22.910, 30.369
502	Kappelenring 30.101
416	Kartause Ittingen 80.819
1827	Käserstatt 2485
445	Kastanienbaum 60.021, 60.910
435	Kastanienbaum (See) 3601, 3604
534	Kaufdorf <b>303</b> , 30.165, 30.166, 30.321
508	Kehlhof <b>830</b>
570	Kehrsatz <b>303</b> , 30.340, 30.905
566	Kehrsatz Nord <b>303</b> , 30.340, 30.905
435	Kehrsiten-Bürgenstock 2554, 3600, 3601, 3601.1
435	Kehrsiten Dorf 3601
977	Kemmeriboden 60.251
419	Kempraten <b>730</b> , <b>800 516</b> , <b>800 57</b> , 70.885, 70.994

## Altitudine

Kempten	
553	Kempten <b>753</b> , <b>800 53</b> , 70.850, 70.858, 70.859
469	Kemptthal <b>750</b> , <b>800 57</b> , 70.650
502	Kernenried 30.465
562	Kerns 60.312, 60.341, 60.343, 60.908
443	Kerzers <b>291</b> , <b>305</b> , 20.122, 20.530, 30.541, 30.918
437	Kerzers Papiliorama <b>291</b>
405	Kesswil <b>820</b>
448	Kestenholz 50.126, 50.505, 50.556
547	Kienberg 50.102
928	Kiental 31.220, 2408
1040	Kies 72.544, 2830
539	Kiesen <b>301</b> , 30.167, 31.913, 31.915
424	Kilchberg <b>720</b> , <b>800 524</b> , <b>800 58</b>
582	Kilchberg BL 50.104
424	Kilchberg ZH 70.161, 70.162, 70.163, 70.165, 70.185, 3730
393	Killwangen-Spreitenbach <b>650.1</b> , <b>710</b> , <b>800 511</b> , <b>800 512</b> , 50.302, 50.304, 50.310, 50.311, 50.533, 70.303
560	Kindhausen AG 70.305
497	Kindhausen ZH 70.720
1377	Kippel 12.591
509	Kirchberg-Alchenflüh <b>304.1</b> , 30.465, 30.466, 30.467, 30.912
736	Kirchberg SG 80.732, 80.761
386	Kirchdorf AG 50.302, 50.306, 50.536
610	Kirchdorf BE 30.165, 30.166
617	Kirchenthurnen 30.321
508	Kirchleerau-Moosleerau 60.085
591	Kirchlindach 30.106, 30.107, 30.909
514	Kirchrud 50.616
558	Klarsreuti 80.924
1948	Klausen Passhöhe 60.409
3818	Klein Matterhorn 2286
1818	Klein Sternen 2581
365	Kleinandelfingen 70.605
559	Kleinbödingen 20.122, 20.145, 20.547
558	Kleindietwil <b>440</b> , 40.090
320	Kleindöttingen 50.148, 50.149, 50.376
2061	Kleine Scheidegg <b>311</b> , <b>312</b>
1904	Kleiner Gumen 2841
560	Kleingurmels 20.122, 20.145, 20.547
566	Kleinguschelmuth 20.549
580	Kleinikon 70.662
419	Kleintützel 50.112
546	Kleinteil 60.361
545	Kleinwangen 60.101
1600	Klewenalp 2556
1346	Klingenstock 2571.1
321	Klingnau <b>701</b> , <b>800 519</b>

Klöntal	
849	Klöntal 72.504
1124	Klosters Dorf <b>910</b> , 90.231, 2855
1191	Klosters Platz <b>910</b> , 90.033, 90.231, 90.232, 90.234, 90.235, 90.237, 90.301, 90.321, 2860
1280	Klosters Selfranga <b>1985</b> , 90.234
446	Kloten <b>750, 800 57</b> , 70.520, 70.521, 70.524, 70.530, 70.731, 70.732, 70.733, 70.734, 70.735, 70.737, 70.765, 70.766
440	Kloten Balsberg <b>750, 800 57</b> , 70.010, 70.012, 70.735, 70.736, 70.768
479	Klus <b>412</b>
750	Klusstalden 60.241
436	Knonau <b>711, 800 55</b> , 70.230
553	Knutwil 60.082, 60.083, 60.961
320	Koblenz <b>701, 761, 800 519</b> , 50.147
324	Koblenz Dorf <b>701, 761</b>
493	Kollbrunn <b>754, 800 511</b> , 70.832
428	Kölliken <b>514</b> , 50.525
444	Kölliken Oberdorf <b>514</b> , 50.525
571	Köniz <b>306</b> , 30.010, 30.016, 30.017, 30.022, 30.029, 30.631, 30.906, 30.916
663	Konolfingen <b>302, 340, 460</b> , 30.160, 30.920
399	Konstanz (D) <b>820, 830</b> , 80.908, 80.925, 3800, 3802, 3804, 3820
476	Koppigen 30.466, 30.469, 30.884, 30.912
531	Kottwil 60.063
789	Kräbel <b>602</b> , 2568
456	Kradolf <b>852</b> , 80.945
467	Krälligen 40.911, siehe auch Küttigkofen-K
709	Krattigen 31.061
585	Krauchthal 30.451
407	Kressbronn (D) 3802
2399	Kreuzboden 2310
403	Kreuzlingen <b>820, 830</b> , 80.901, 80.902, 80.903, 80.905, 80.906, 80.907, 80.908, 80.920, 80.921, 80.923, 80.924, 80.925
461	Kreuzlingen Bernrain <b>830</b> , 80.902, 80.905, 80.906
402	Kreuzlingen Hafen <b>820</b> , <b>830</b> , 80.902, 80.905, 80.906, 80.921, 80.924, 3800, 3820
818	Kreuzstrasse <b>856</b>
527	Kriechenwil 30.550
455	Kriegstetten 40.001, 40.002, 40.016, 40.953

Kriens	
492	Kriens 60.001, 60.005, 60.010, 60.011, 60.014, 60.015, 60.016, 60.021, 60.071, 60.901, 60.910, 2515, 2516
449	Kriens Mattenhof <b>470, 472, 480</b>
419	Kriessern 80.332
765	Krinau 80.772
1655	Kronberg 2725
618	Kronbühl 80.004, 80.200
713	Krummenau <b>853</b> , 80.790
732	Krümmswil 2762
809	Küblis <b>910</b> , 90.033, 90.221, 90.222, 90.223, 90.231
788	Kühlewil 30.340
480	Kümmertshausen 80.931
432	Küngoldingen <b>514</b> , 50.601
421	Künten 50.322
404	Kurzrickenbach Seepark <b>820</b>
417	Küsnacht Goldbach <b>730, 800 516, 800 56</b>
415	Küsnacht ZH <b>730, 800 516, 800 520, 800 56</b> , 70.912, 70.918, 70.919, 3730, 3732
406	Küsnacht ZH Heslibach 3730, 3732
452	Küssnacht am Rigi <b>600</b> , 60.502, 60.527, 60.528, 60.529, 60.622, 60.653, 60.904, 2565, 3602
410	Küttigen 50.135, 50.136, 50.201, 50.521
481	Küttigkofen-Krälligen 30.885, 40.954
625	Kyburg 70.655, siehe auch Sennhof-Kyburg
470	Kyburg Bad 30.886, 40.954

L	
1020	L'Abbaye 10.690, 10.733
651	L'Abergement 10.686
474	L'Asse <b>155</b>
1100	L'Auberson 10.615
2413	L'Ethérola 2187
1137	L'Etivaz 12.174
662	L'Isle <b>156</b> , 10.733, 10.742, 10.750, 10.760
1219	La Barboleuse <b>127</b> , 12.161, 2089
700	La Baume 2050
373	La Belotte (Iac) 3154
1044	La Brévine 21.381, 21.382, 21.383
2184	La Broya 2150
439	La Brinaz <b>212</b>
1256	La Caffè 12.213
1051	La Châtagne 21.381
1087	La Chaud-de-Ste-Croix 10.615
897	La Chaudanne-Les Moulins <b>120</b>
554	La Chaux (Cossonay) 10.733, 10.750
992	La Chaux-d'Abel <b>236</b> , 22.138

La Chaux-de-Fonds	
994	La Chaux-de-Fonds <b>222, 223, 225, 236</b> , 21.301, 21.302, 21.303, 21.304, 21.310, 21.311, 21.312, 21.352, 21.353, 21.354, 21.360, 21.361, 21.370, 21.371, 21.450, 22.138
1011	La Chaux-de-Fonds-Est <b>236</b>
1010	La Chaux-de-Fonds-Grenier <b>222</b>
1006	La Chaux-des-Breuleux <b>237</b>
1079	La Chaux-du-Milieu 21.380, 21.381
2273	La Chaux VS 2161, 2167
972	La Chèvrerie-Monteret <b>155</b>
576	La Chiésaz <b>112</b>
1035	La Cibourg <b>236</b> , 22.138
1219	La Clairière <b>127</b>
1180	La Clusaz (I) 12.211
1354	La Comballaz 12.173
1223	La Combaz VD 10.625
843	La Combe <b>236</b>
501	La Conversion <b>249, 251</b> , 10.068
1111	La Corbatière <b>222</b>
1552	La Côt 12.252, 12.254
1040	La Côte-aux-Fées 21.392
836	La Coudre (L'Isle) 10.760
919	La Cour <b>126</b>
1775	La Creusaz 2140
483	La Croix-de-Rozon 11.044, 11.113
1154	La Cure <b>155</b>
818	La Douay <b>133</b>
1147	La Faverge <b>124</b>
1004	La Ferrière <b>236</b> , 22.138
1819	La Foilleuse 2106
791	La Fontaine 12.214
1260	La Forclaz VD 12.172
1726	La Forclaz VS 12.383
1605	La Fouly VS 12.272
691	La Gaité (Champtauraz) 10.650, 20.555
1209	La Givrine <b>155</b>
618	La Glâne 20.331, 20.336, 20.337, 20.470
397	La Gottaz <b>156</b>
607	La Heutte <b>225, 226</b> , 22.931
860	La Joux FR 20.258, 20.455
660	La Joy-Clinique <b>155</b>
1015	La Large-Journée <b>236</b>
1383	La Lécherette 12.174
939	La Loëx 12.063
999	La Luette 12.381
653	La Maison-Monsieur 21.371
454	La Maugettaz 10.650
1040	La Médettaz <b>132</b> , 12.225
2133	La Meina 2192
1630	La Montagnette (La Braye) 2060
535	La Mothe 10.620
425	La Motte 22.161
661	La Muraz Mont d'Orge 12.341, 12.342
740	La Neirigue 20.482

## Höhe

La Neuveville	
433	La Neuveville <b>210</b> , 21.132, 22.933, 3214, 3215, 3217
1794	La Perche <b>121</b>
713	La Pierraz 20.476
356	La Plaine <b>151</b> , 11.116, 11.120, 11.124, 11.963
873	La Praz 10.684
729	La Presta Mines d'asphalte <b>221</b>
1699	La Punt-Chamues-ch <b>910</b> , <b>960</b> , 90.593, 90.601, 90.606, 90.607
530	La Rippe 10.810
1222	La Robella (télésiège) 2008
747	La Roche FR 20.234, 20.235, 20.245, 20.280
839	La Rogivue 10.385
829	La Rougeve 10.385
1022	La Roulaz <b>125</b>
420	La Ruaz <b>127</b>
1673	La Sage 12.383
1027	La Sagne <b>222</b>
1041	La Sagne-Eglise <b>222</b>
485	La Sarraz <b>200</b> , 10.760, 10.765
464	La Sarvaz 12.311
430	La Sauge VD 3211, 3214, 3215
1503	La Seilloz 12.272
430	La Tène 3214, 3215
849	La Tine <b>120</b>
745	La Tine (Troistorrents) 12.061
1401	La Tour 12.381
390	La Tour-de-Peilz <b>100</b> , 10.201, 10.203, 10.207, 10.208, 10.209
746	La Tour-de-Trême <b>256</b> , 20.201, 20.260, 20.261, 20.264, 20.266
729	La Tour-de-Trême Parqueterie <b>256</b>
750	La Tour-de-Trême Ronclina <b>253</b> , 20.261, 20.266
1129	La Tourne 21.380
1537	La Tzoumaz 12.392, 2171
946	La Valsainte 20.290
1029	La Vernaz 12.364
835	La Verrerie <b>253</b> , 20.223, 20.450, 20.455
2158	La Videmanette 2062
2693	La Vouarda 2198
588	La Vouanaise 20.555
1110	La Vraconnaz 21.392
463	La Vuarpillière <b>155</b>
1102	Laax GR 90.081, 90.082, 90.411, 2892
1964	Lac d'Emosson 12.230, 2143
2376	Lac-des-Dix (téléphérique) 2190
416	Lachen SZ <b>720</b> , <b>800</b> <b>52</b> , <b>800</b> <b>525</b> , <b>800</b> <b>58</b> , <b>900</b> , 72.522, 72.524, 72.525, 3730
437	Laconnex 11.112, 11.973
553	Lädeli <b>340</b>
1476	Lai, siehe Lenzerheide/Lai
1278	Ladir 90.422

## Altitude

Ladstafel	
1925	Ladstafel 62.111
960	Lajoux JU 22.133, 22.138, 22.141, 22.148
800	Lalden <b>330</b>
658	Lalden Dorf 12.511, 12.622
1231	Lally <b>112</b>
824	Lamboing 21.132
318	Lamone-Cadempino <b>600</b> , <b>631</b> , 62.405, 62.423, 62.441, 62.444, 62.445, 62.449, 62.453
526	Lampenberg Dorf 50.093, 50.955
394	Lampenberg-Ramlinsburg <b>502</b> , 50.093, 50.953, 50.955
444	Lamperswil TG 80.832
1400	Lana 2192
388	Lancy 11.002, 11.012, 11.015, 11.018, 11.019, 11.022, 11.023, 11.042, 11.043, 11.046, 11.062, 11.072, 11.104, 11.110, 11.111, 11.973
384	Lancy-Pont-Rouge <b>150</b> , 11.021
1280	Landarenca <b>2616</b>
817	Landeck-Zams (A) 94.210
690	Landeyeux 21.422
763	Landiswil 30.272, 30.472
523	Landquart <b>880</b> , <b>900</b> , <b>905</b> , <b>910</b> , <b>941</b> , 90.013, 90.021, 90.022, 90.023, 90.030, 90.032, 90.033, 90.201
521	Landquart Ried <b>941</b>
407	Landschlacht <b>820</b> , <b>800</b> , 80.908, 80.922, 80.923, 80.925
403	Langenargen (D) 3800, 3802
708	Langenbruck 50.094, 50.555
669	Längenbühl 31.928
470	Langendorf <b>411</b> , 40.001, 40.002, 40.951
615	Langenloh <b>30.006</b> , 30.904
560	Längenschachen (See) 3310
472	Langenthal <b>413</b> , <b>414</b> , <b>440</b> , <b>450</b> , <b>460</b> , 30.912, 40.051, 40.052, 40.063, 40.064
463	Langenthal Gaswerk <b>413</b> , <b>414</b> , 40.063
458	Langenthal Industrie Nord <b>414</b> , 40.063
483	Langenthal Süd <b>440</b>
2872	Längfluh 2300
1442	Langis 60.232, 60.344
673	Langnau <b>302</b> , <b>304.2</b> , <b>440</b> , <b>460</b> , 30.271, 30.281, 30.284, 30.285, 30.286, 30.920
468	Langnau am Albis 70.140, 70.240
467	Langnau b. Reiden 50.609
468	Langnau-Gattikon <b>712</b> , <b>714</b> , 70.140, 70.240
522	Langrickenbach 80.931
1316	Langwies GR <b>930</b> , 90.040
526	Langwies ZH <b>731</b>
409	Langwiesen <b>820</b>

## Altitudine

Lanterswil	
577	Lanterswil 80.933, 80.934
636	Lanthen 20.182, 30.917
1324	Lantsch/Lenz 90.182, 90.183
741	Lanzenhäusern <b>306</b> , 30.916
574	Langnenneuforn 80.826
1103	Larescia 62.136
1590	Latsch 90.591
650	Latterbach 31.926
534	Lätti 30.898
623	Lattigen b. Spiez <b>320</b>
453	Lattrigen <b>290</b> , 22.932
1963	Lauchernalp 2265.1, 2265.2
1235	Lauenen b. Gstaad 12.181
1379	Lauenensee 12.181
460	Lauerz 60.501
2224	Laufböden (Bergstation) 2805
559	Läufelfingen <b>503</b> , 50.108, 50.960
355	Laufen <b>230</b> , 50.111, 50.112, 50.113, 50.114, 50.116, 50.118, 50.119
318	Laufenburg <b>700</b> , 50.135, 50.141, 50.142, 50.143, 50.144, 50.149
332	Lauffohr 50.360, 50.374, 50.375, 50.376
488	Laupen BE <b>301</b> , <b>302</b> , 20.121, 30.130, 30.550, 30.907
619	Laupen ZH 70.885
478	Laupenau 30.550
492	Laupersdorf 50.129, 50.131
500	Laurenzenbad 50.202
447	Lausanne <b>100</b> , <b>150</b> , <b>200</b> , <b>202</b> , <b>210</b> , <b>249</b> , <b>250</b> , <b>251</b> , 01.001, 10.001, 10.002, 10.003, 10.004, 10.006, 10.007, 10.008, 10.009, 10.012, 10.013, 10.016, 10.017, 10.019, 10.021, 10.022, 10.023, 10.024, 10.025, 10.029, 10.041, 10.042, 10.045, 10.060, 10.062, 10.064, 10.065, 10.075, 10.079, 10.435, 10.701, 10.901, 10.902, 10.903, 10.904, 10.905, 10.906, 10.907, 10.908, 10.909, 10.950, 10.956, 10.957, 203, 204
492	Lausanne-Chauderon <b>101</b>
480	Lausanne-Flon <b>101</b> , 10.018, 10.022, 10.060, 10.901, 10.902, 10.903, 10.904, 10.905, 10.906, 10.907, 10.908, 10.909, 203, 204
373	Lausanne-Ouchy (lac) 3100, 3150, 3151, 3152
341	Lausen <b>500</b> , 50.076, 50.078, 50.093
796	Lauterbrunnen <b>311</b> , 31.141, 31.142, 2461
637	Lauwil 50.091
1527	Lavanthier 12.362
535	Lavertezzo 62.321

## Lavey-Les-Bains

419	Lavey-Les-Bains 12.192
438	Lavey-Village 12.192
522	Lavigny 10.722, 10.726, 10.792
1432	Lavin <b>910, 960, 90.960</b>
615	Lavorgo <b>600, 631, 62.123, 62.124, 62.191</b>
1045	Lax <b>142, 12.652</b>
970	Le Bémont JU <b>236, 22.134, 22.138, 22.162</b>
484	Le Bévieux 12.152
1033	Le Boéchet <b>236</b>
1021	Le Brassus <b>201, 10.690, 10.723</b>
557	Le Brocard 12.214
1064	Le Brouillet 21.382
740	Le Bry 20.331, 20.336
1073	Le Cachot 21.381
846	Le Cergneux 12.214
1088	Le Cerneux-Péquignot 21.381
1174	Le Cernil NE 21.382
820	Le Châble VS <b>133, 12.251, 12.252, 12.253, 2160</b>
978	Le Châtelard-d'en-Haut 20.471
1116	Le Châtelard-Frontière VS <b>132, 12.213</b>
903	Le Châtelard-près-Romont 20.471
1125	Le Châtelard VS <b>132, 2143</b>
438	Le Chavalet 12.153
950	Le Chésal 22.134, 22.138
1614	Le Clou/Les Granges 12.272
1015	Le Crêt-du-Loche <b>223, 21.360, 21.361, 21.450</b>
1012	Le Creux-des-Biches <b>236</b>
800	Le Creux VD 10.613
787	Le Day <b>200, 201</b>
1007	Le Fays 12.213
848	Le Fuet 22.141
2452	Le Grand-St-Bernard 12.211
430	Le Landeron <b>210, 21.132, 21.133, 30.526, 30.527, 3214, 3215</b>
1049	Le Lieu <b>201</b>
945	Le Locle <b>223, 224, 21.341, 21.342, 21.360, 21.361, 21.380, 21.381, 21.450</b>
915	Le Locle-Col-des-Roches <b>223, 21.381</b>
944	Le Locle Le Chalet <b>224</b>
588	Le Lussex <b>101</b>
624	Le Manège <b>156</b>
497	Le Marais <b>156</b>
1443	Le Marchairuz 10.723
1943	Le Masoni 90.710
1978	Le Moléson 2045
695	Le Mont-sur-Lausanne 10.008, 10.060, 10.957
756	Le Mouret 20.231, 20.234, 20.245, 20.280
712	Le Muids <b>155</b>
969	Le Noirmont <b>236, 237, 22.138</b>

## Le Pâquier-Montbarry

731	Le Pâquier-Montbarry <b>253, 20.261, 20.266</b>
853	Le Pâquier NE 21.425
1005	Le Pied-d'Or <b>237</b>
1120	Le Plan-Marmet 22.121
1008	Le Pont <b>201, 10.690, 10.733, 3201</b>
1015	Le Prédame 22.133
966	Le Prese <b>950, 90.701, 90.702, 90.710</b>
1051	Le Prévoux 21.381
1091	Le Quartier 21.380
1063	Le Reymond <b>222</b>
1026	Le Rocheray <b>201, 3201</b>
1044	Le Séchéy <b>201</b>
975	Le Sépey <b>124, 12.171, 12.172, 12.173</b>
872	Le Sépey (Monthey) 12.063
1004	Le Stand <b>222</b>
812	Le Tremblex <b>121</b>
1060	Le Trétien <b>132, 12.225</b>
2278	Le Tronchet 12.211
809	Le Vaud 10.820, 10.830
551	Léchelles <b>252, 20.559</b>
337	Leggia 62.214
692	Lehwil 20.141, 20.181, 20.182
339	Leibstadt 50.147, 50.149
519	Leimbach AG <b>644, 50.524</b>
458	Leimbach TG 80.924
568	Leissigen <b>310, 31.915, 3310</b>
1947	Leiterli (Bergstation) 2380
669	Lelgio 62.450
680	Lendikon 70.640
547	Lenggenwil 80.724, 80.725, 80.737
439	Lengnau <b>231, 410, 22.930, 40.034</b>
418	Lengnau AG 50.352, 50.355
508	Lengwil <b>830, 80.922, 80.924</b>
1097	Lenk (Talstation Leiterli) 2380
1073	Lenk (Talstation Metschstand) 2382
1068	Lenk im Simmental <b>120, 31.279, 31.280, 31.281, 31.282, 31.283, 31.284, 31.289</b>
1128	Lens 12.353, 12.421, 12.428
716	Lentigny 20.339, 20.361
406	Lenzburg <b>514, 650, 650.1, 651, 652, 653, 700, 800</b>
511	50.380, 50.381, 50.382, 50.389, 50.390, 50.391, 50.392, 50.393, 50.394, 50.395, 50.396
1521	Lenzerheide/Lai 90.182, 90.183, 90.184, 2930, 2932
876	Leontica 62.133
1428	Les Agettes 12.364
429	Les Arnoux <b>126</b>
2725	Les Attelas 2163, 2164
975	Les Avants <b>120, 2057</b>
1090	Les Aviolats <b>124</b>
983	Les Bayards 21.382, 21.590
1004	Les Bioux 10.690, 3201

## Les Bois

1028	Les Bois <b>236, 22.138</b>
1156	Les Bovets <b>124</b>
872	Les Brenets <b>224, 21.385</b>
750	Les Brenets (Lac) 3204
1020	Les Breuleux <b>237, 22.131, 22.148</b>
1359	Les Briesses 12.421
1107	Les Bugnetts 21.425
1116	Les Cases <b>120</b>
1003	Les Cerlatez 22.132, 22.133
1300	Les Cerniers 12.063
1024	Les Charbonnières <b>201</b>
1774	Les Chaux 2089
699	Les Chavannes-sous-Romont 20.460, 20.462, 20.477
773	Les Chevalleyres <b>112</b>
676	Les Clées 10.685
1009	Les Coeudres <b>222</b>
1878	Les Collons 12.371, 12.373, 12.374, 2187
990	Les Combes <b>120</b>
813	Les Combes-sur-Sion 12.351, 12.353
1600	Les Creux 2170
1676	Les Crossets 12.081, 2117, 2118
836	Les Cullayes 10.075, 10.079
509	Les Deurres <b>223</b>
497	Les Dévans 12.153
1156	Les Diablerets <b>124, 12.162, 12.180, 2080</b>
1077	Les Echenards <b>124</b>
1102	Les Echets <b>121</b>
915	Les Ecorcheresses 22.231
954	Les Emibois <b>236, 22.138, 22.148</b>
954	Les Enfers 22.134, 22.138
1013	Les Eplatures 21.360, 21.361
1035	Les Esserts-de-Rive <b>201</b>
377	Les Evouettes <b>130</b>
1235	Les Flans 12.351
896	Les Fontanelles <b>124</b>
932	Les Frêtes <b>224</b>
463	Les Fumeaux <b>132</b>
849	Les Geneveys-s-Coffrane <b>223, 21.424</b>
1031	Les Genevez JU 22.133, 22.138, 22.141, 22.148
1110	Les Giettes 12.063
441	Les Granges (Orbe) <b>211, 10.693</b>
1078	Les Granges (Salvan) 12.225
1614	Les Granges, voir Le Clou/Les Granges
643	Les Granges-de-Dompierre 20.478
1003	Les Granges-Gérignoz <b>120</b>
841	Les Grattes 21.120, 21.380
1449	Les Haudères 12.381, 12.382, 12.383, 12.387
954	Les Hauts-Geneveys <b>223, 21.423</b>
482	Les Iles 12.361
705	Les Marches <b>256</b>

## Höhe

## Altitude

## Altitudine

## Les Marécottes

1029	Les Marécottes <b>132</b> , 12.225, 2140
1517	Les Masses 12.371, 12.373, 12.374
1350	Les Mayens-de-Sion 12.364, 12.371
1821	Les Montuieres 2143
889	Les Moulins 12.174
727	Les Neys <b>126</b>
1096	Les Nicolets <b>124</b>
1065	Les Paccots 20.492
1003	Les Petits-Ponts 21.380, 21.591
841	Les Places 12.312
869	Les Planches (Aigle) <b>124</b> , 12.172
1062	Les Planchettes 21.371
1086	Les Plans-sur-Bex 12.152
422	Les Plantaz <b>155</b>
1347	Les Pléiades <b>112</b>
898	Les Pommerats 22.132, 22.138
1110	Les Pontins 22.121
1003	Les Pontis 12.451
1005	Les Ponts-de-Martel <b>222</b> , 21.380, 21.591
983	Les Posses <b>127</b>
1178	Les Pralies <b>155</b>
1032	Les Prés-d'Orvin 22.070
632	Les Rappes VS 12.214
1190	Les Rasses 10.615
1010	Les Reussilles <b>237</b> , 22.131, 22.132, 22.133, 22.138, 22.148
623	Les Ripes <b>101</b>
482	Les Ronquoz 12.361
1089	Les Sagnettes 21.383
1000	Les Sairains 22.134, 22.138
458	Les Salines <b>127</b>
885	Les Sciérens <b>120</b>
1052	Les Taillères 21.382
645	Les Tavernes 10.381, 10.382
700	Les Thioleyres 10.381, 10.382
389	Les Tuileries <b>150</b> , 11.126
931	Les Verrières 21.590
1243	Lescha 90.532
778	Lessoc <b>253</b> , 20.266
553	Leuggelbach <b>736</b> , <b>800 525</b>
320	Leuggern 50.147, 50.148, 50.149
623	Leuk <b>100</b> , 12.471, 12.472, 12.473, 12.474, 12.475, 12.491
750	Leuk Stadt 12.471, 12.472, 12.473, 12.474, 12.475
1392	Leukerbad 12.471, 12.476, 12.481, 2240, 2242
616	Leutwil 50.395
449	Leuzigen 40.008, 40.951
1289	Levron 12.242
386	Leymen (F) <b>505</b> , 50.926
1389	Leysin-Feydey <b>125</b> , 12.170, 12.171, 2070
1448	Leysin-Grand-Hôtel <b>125</b> , 12.170

## Leysin-Village

1269	Leysin-Village <b>125</b>
483	Leytron 12.311, 12.312, 12.391
988	Li Curt <b>950</b> , 90.701, 90.702, 90.710
766	Liblingen 80.765
615	Lichtensteig <b>853</b> , <b>870</b> , 80.770, 80.772
1338	Liddes 12.211
562	Liebefeld <b>306</b> , 30.010, 30.017, 30.019, 30.022, 30.029, 30.906, 30.916
521	Liebistorf 20.122
633	Liedertswil 50.092
454	Lienz 80.300
912	Lieptgas 90.451
516	Liesberg 50.118
327	Liestal <b>500</b> , <b>502</b> , <b>700</b> , 50.067, 50.070, 50.072, 50.073, 50.076, 50.078, 50.080, 50.083, 50.111, 50.950, 50.951, 50.952, 50.953
397	Ligaino 62.461
433	Ligerz <b>210</b> , 22.933, 2016, 3214, 3215, 3217
581	Ligerz Festi 2016
499	Ligerz Pilgerweg 2016
760	Lignerolle 10.613, 10.685
801	Lignières 21.132
356	Ligornetto 62.518, 62.523
473	Limpach 30.363
530	Lindau 70.650, 70.656, 70.658, 70.659
397	Lindau Hafen (D) 3800, 3802
916	Linden 31.044, 31.913
545	Lindenholz <b>440</b>
669	Linescio 62.331
647	Linthal <b>736</b> , <b>800 525</b> , 60.409, 72.551
649	Linthal Braunwaldbahn <b>736</b> , <b>800 525</b> , 2840
482	Lipperswil Conny Land 80.829, 80.832, 80.833, 80.920
455	Littau <b>440</b> , <b>460</b> , 60.012, 60.040, 60.041, 60.905
580	Littenheid 80.733
1450	Litzirüti <b>930</b> , 90.040
1818	Livigno (I) 90.705, 90.706, 90.815
420	Livurcio 62.314
523	Lobsigen 30.105, 30.365
681	Loc 12.421
204	Locarno <b>620</b> , <b>632</b> , 62.301, 62.302, 62.307, 62.311, 62.312, 62.314, 62.315, 62.316, 62.321, 62.324, 2620, 3630, 3630.2, 3631
213	Locarno S. Antonio <b>620</b> , 62.301, 62.307, 62.314, 62.315
681	Loco 62.324
341	Lodano 62.315
353	Loderio 62.131, 62.132
266	Lodrino 62.193

## Lohn-Ammannsegg

510	Lohn-Ammannsegg 40.003, 40.911
1594	Lohn GR 90.551
464	Lohn-Lüterkofen <b>308</b> , 30.885, 30.886, 40.003, 40.911, 40.954
636	Lohn SH 71.024
480	Löhningen Dorf 71.021
542	Lömmenschwil 80.205
473	Lommis 80.837
555	Lommiswil <b>411</b> , 40.002, 40.032, 40.951
387	Lonay-Préverenges <b>150</b> , 10.702, 10.705, 10.735
888	Longirod 10.820
590	Lopagno 62.448
403	Lörrach (D) <b>501</b>
240	Lösone 62.307, 62.314, 62.324
428	Lostallo 62.214
459	Lostorf 50.507, 50.517, 50.518, 50.557
630	Lottigna 62.131
448	Lottstetten (D) <b>760</b> , <b>800 59</b>
501	Lotzwil <b>440</b> , 40.064
1062	Lourtier 12.253
712	Lovatens 10.475
767	Lovens 20.339, 20.361
450	Löwenberg FR, siehe Muntelier-Löwenberg
930	Loye 12.413
1929	Lü 90.832
951	Luc (Ayent) 12.353
604	Lucelle 22.212
493	Lucens <b>251</b> , 10.445, 10.475, 10.902, 20.478, 20.565
437	Lüchingen 80.301
567	Luchsingen-Hätzingen <b>736</b> , <b>800 525</b>
423	Lüdem <b>841</b>
1144	Lüderenalp 30.285
480	Ludiano 62.132
840	Lueg 30.468
936	Lüen-Castiel <b>930</b>
464	Lufingen 70.520, 70.521, 70.524
499	Lugaggia 62.461
335	Lugano <b>600</b> , <b>631</b> , 01.003, 62.401, 62.402, 62.403, 62.404, 62.405, 62.406, 62.407, 62.412, 62.413, 62.416, 62.417, 62.422, 62.431, 62.433, 62.434, 62.436, 62.439, 62.441, 62.442, 62.443, 62.444, 62.445, 62.460, 62.461, 62.473, 62.474, 62.490, 90.631, 90.731, 2650
274	Lugano Centrale 3606, 3607, 3608, 3608.1, 3608.2, 3609
280	Lugano Città 2650
334	Lugano FLP <b>635</b>
274	Lugano Giardino 3606, 3607, 3608, 3609

**Lugano-Paradiso**

303	Lugano-Paradiso <b>631</b> , 2652, 3606, 3607, 3608, 3608.1, 3608.2, 3609
589	Luggiwil 20.145
420	Lugnez 22.172
510	Lugnorre 20.530
203	Luino (I) <b>633</b> , 62.421, 3630
446	Luins 10.835, 10.841
1919	Lukmanier Passhöhe 62.136, 90.481
494	Lully FR 20.555
425	Lully VD 10.703, 10.726, 10.792
1403	Lumbrein 90.441
266	Lumino 62.214, 62.271
773	Lunden 90.214
1988	Lungacqua 90.703
751	Lungern <b>520, 470</b> , 60.908, 2520
390	Lupfig <b>652</b> , 50.364
431	Lupsingen 50.072, 50.951
1330	Lurenjo 62.116
565	Lurtigen 20.548
445	Lüscherz <b>290</b> , 22.932, 30.525
490	Lussyery-Villars 10.412
438	Lüsslingen 40.008, 40.951, 40.954
715	Lussy FR 20.460, 20.470, 20.477
459	Lussy-sur-Morges 10.703, 10.792
593	Lustdorf 80.838
410	Lustenau (A) 80.351
770	Lustmühle <b>855</b> , 80.180, 80.181
429	Luterbach-Attisholz <b>410</b> , 40.009
472	Lüterkofen 30.885, 30.886, 40.954, siehe auch Lohn-L
587	Lütterswil 30.885, 30.886, 40.954
872	Luthern Bad 60.282
765	Luthern Dorf 60.282
598	Lütisburg <b>853</b> , 80.767, 80.768
402	Lutry <b>100</b> , 10.009, 10.047, 10.067, 10.068, 10.069, 10.906, 10.954, 3100
713	Lütschental <b>312</b> , 31.941
582	Lützelflüh-Goldbach <b>304.2</b> , 30.472, 30.473, 30.914
538	Lutzenberg 80.222, 80.223
986	Luvén 90.442
964	Luzein 90.214, 90.222

**Luzern**

436	Luzern <b>440, 455, 460, 470, 471, 472, 480, 510, 600, 651, 660</b> , 01.003, 60.001, 60.002, 60.004, 60.005, 60.006, 60.007, 60.008, 60.009, 60.010, 60.011, 60.012, 60.014, 60.018, 60.019, 60.020, 60.021, 60.022, 60.023, 60.024, 60.025, 60.026, 60.050, 60.061, 60.071, 60.072, 60.073, 60.093, 60.697, 60.901, 60.902, 60.903, 60.904, 60.905, 60.906, 60.907, 60.908, 60.910, 60.911, 60.912, 2510
452	Luzern Allmend/Messe <b>470, 472, 480</b> , 60.901
435	Luzern Bahnhofquai 3600, 3601, 3601.1, 3602, 3603, 3604
439	Luzern Verkehrshaus <b>600</b> , 60.904, 3600, 3601, 3602, 3603
444	Lyss <b>291, 303</b> , 22.074, 22.910, 22.934, 30.103, 30.105, 30.361, 30.362, 30.363, 30.364, 30.367, 30.368, 30.369
441	Lyss Grien <b>291</b>
517	Lyssach <b>304.1, 304.2, 450</b> , 30.465, 30.914

**M**

218	Maccagno (I) <b>633</b>
1310	Mäche 12.372, 12.374
475	Maconnex (F) 11.965
1588	Madesimo (I) 90.561
616	Madetswil 70.825
533	Madiswil <b>440</b>
271	Madonna del Piano 62.421, 62.429
1887	Madrisa 2855
1696	Madulain <b>910, 960</b> , 90.607
214	Magadino-Vira <b>633</b> , 62.326, 62.329, 62.330, 3630, 3630.2, 3631
329	Magden 50.099, 50.100
416	Mägenwil <b>650.1, 800 511</b> , 50.334, 50.393
327	Maggia 62.315
873	Magglingen/Macolin 22.079, 2022
1705	Mägisalp 2480.2, 2480.3
305	Magliasina 62.425
289	Magliaso <b>635</b> , 62.425
826	Maglio di Colla 62.447, 62.448
689	Magnedens 20.331, 20.336, 20.337, 20.470
487	Magnet 12.311
667	Maiacher <b>731</b>

**Maienfeld**

504	Maienfeld <b>880, 900, 905</b> , 90.014, 90.022, 90.032
397	Mainau Bodensee (D) 3800, 3804
916	Mairengo 62.118
371	Maisprach 50.100
989	Maladers 90.041
536	Malans <b>910, 941</b> , 90.022, 90.032
605	Malans (Älplibahn Talstation) 2848
1600	Malbun (FL) 88.021, 2810
760	Malesco (I) <b>620</b>
1066	Maligue 12.273
1120	Malix 90.182
698	Malleray-Bévilard <b>226</b> , 22.931
994	Malles/Mals (I) 90.811, 91.273
1806	Maloja 90.601, 90.604, 90.631
1803	Maloja (See) 3940
221	Malpensa Aeroporto (I) <b>630, 633</b>
816	Malpensata (Valcolla) 62.447
496	Malters <b>440, 460</b> , 60.211, 60.905
366	Malvaglia 62.131
796	Mamishaus 30.611, 30.916
411	Mammern <b>820</b> , 3820
488	Mandach 50.148
419	Männedorf <b>730, 800 516, 800 520, 800 57</b> , 70.925, 70.940, 3730, 3731.4, 3733
399	Mannenbach-Salenstein <b>820</b> , 3820
639	Mannens 20.334
2223	Männlichen 2445, 2455
289	Manno 62.405, 62.444, 62.445, 62.449
885	Mapragg 80.451
824	Maraco 10.385
874	Marbach (Talstation) 2500
864	Marbach LU 60.251, 60.905
430	Marbach SG 80.301, siehe auch Rebstein-Marbach
1476	Marbachegg 60.251, 2500
428	Marcelin (Morges) 10.703, 10.724
1941	Marcheuson 2118
825	Marchisny 10.820, 10.830
2280	Marguns 2976
648	Mariahilf 20.120, 20.124, 20.465, 30.917
513	Mariastein 50.069, 50.113, 50.926
1412	Marigny 2225
449	Marin-Epagnier <b>255, 305</b> , 21.101, 21.107, 21.133
625	Marly 20.001, 20.100, 20.129, 20.142, 20.231, 20.233, 20.234, 20.245, 20.280, 20.543
1706	Marmorera 90.182
480	Marnand, voir Granges-M
279	Maroggia-Melano <b>631</b> , 62.541

## Höhe

Marogno	
453	Marogno 62.131
670	Marone (I) <b>620</b>
722	Marsens 20.331, 20.336, 20.471
418	Märstetten <b>800 524, 840, 80.833</b>
413	Marthalen <b>762, 800 512, 70.620, 70.621, 70.623, 70.630, 80.847</b>
467	Martigny <b>100, 132, 133, 12.201, 12.202, 12.203, 12.211, 12.213, 12.214, 12.215, 12.220, 12.251, 12.311</b>
484	Martigny-Bourg <b>133, 12.213, 12.214, 12.215</b>
1224	Martigny-Combe 12.213
503	Martigny-Croix <b>133, 12.201, 12.213, 12.214</b>
1034	Martina 90.921, 91.273, 94.210
839	Martinet 12.253
505	Märwil <b>835</b>
507	Marzili 2350
2003	Maschgenkamm 2792
409	Maschwanden 70.230
1348	Mase 12.386
863	Masein 90.531
297	Masera (I) <b>620</b>
953	Masescha (FL) 88.022
378	Massagno 62.403, 62.404, 62.405, 62.416, 62.422, 62.442, 62.443, 62.444, 62.461
398	Massongex <b>130, 12.191</b>
733	Massonnens 20.471
550	Mastrils 90.021
444	Mathod 10.680
1543	Mathon 90.551
643	Matran <b>250, 20.011, 20.361, 20.362</b>
847	Matt 72.541, 2835
1777	Mätteli 62.110
1023	Matten <b>120</b>
570	Matten b. Interlaken 31.103, 31.104, 31.105, 31.941
2199	Mattmark 12.513
516	Mattstetten 30.038
540	Mattwil 80.924
505	Matzendorf 50.129, 50.131
447	Matzingen <b>841</b>
1183	Mauborget 10.615, 10.625
524	Mauensee 60.063, 60.066, 60.961
345	Maulburg (D) <b>501</b>
836	Maulles 20.254, 20.258, 20.463
460	Maur 70.701, 70.743, 3740
640	Mauraz <b>156</b>
454	Mauren (FL) 88.011, 88.013, 88.013E, 88.033, 88.901, 88.902
442	Mauren TG 80.924
615	Mauss 30.560
1846	Mauvoisin 12.253

## Altitude

Mayen-sur-Vionnaz	
914	Mayen-sur-Vionnaz 12.142
1311	Mayens-de-Chamason 12.314
1442	Mayens-de-l'Hôpital 2184
1490	Mayens-de-l'Ours 12.364
1318	Mayens-de-la-Zour 12.343
1503	Mayens-de-Nax 12.388
465	Mazembroz 12.311
706	Medeglia 62.454
1500	Medels im Rheinwald 90.171, 90.541
1272	Médières 12.251
534	Medoscio 62.322
410	Meersburg Bodensee (D) 3800, 3802, 3804
472	Meggen <b>600, 60.024, 60.025, 60.904, 3602</b>
469	Meggen Zentrum <b>600</b>
435	Meggenhorn 3603
1271	Meien 31.162
497	Meierskappel-Risch 60.073, 60.907
677	Meikirch 30.104, 30.105, 30.909
420	Meilen <b>730, 800 516, 800 520, 800 56, 800 57, 70.921, 70.922, 70.923, 70.925, 70.972, 3730, 3735</b>
442	Meinier 11.101, 11.102, 11.976
447	Meinisberg 22.072, 22.934, 40.034
610	Meiringen <b>470, 471, 474, 12.682, 31.161, 31.162, 31.163, 31.164, 31.174, 31.942, 2475, 2480.1</b>
505	Meisterschwanden 50.340, 50.390
452	Meisterschwanden Delphin 3651, 3651.1, 3651.2, 3651.3
452	Meisterschwanden Seerose 3651, 3651.1, 3651.2, 3651.3
297	Melano 62.541, 3609, vedi anche Maroggia-M
527	Melchnau 40.051
1910	Melchsee-Frutt 60.349
1910	Melchsee-Frutt (Bergstation) 2525
888	Melchtal 60.343
1081	Melchtal Stöckalp (Talstation) 2525
948	Melera 62.212
273	Melide <b>631, 62.431, 62.439, 62.440</b>
274	Melide Cantine 3606, 3609
274	Melide Swissminiatur 3606, 3608.1, 3608.2, 3609
347	Mellikon <b>761, 50.354</b>
397	Mellingen Heitersberg <b>650.1, 800 511, 50.331, 50.332, 50.334, 50.335, 50.336, 50.362, 50.363</b>
486	Mels <b>900, 80.400, 80.430, 80.431, 80.432, 80.433</b>
588	Meltingen 50.111
200	Menaggio (I) 90.631

## Altitudine

Mendrisio	
328	Mendrisio <b>600, 630, 631, 62.501, 62.502, 62.503, 62.513, 62.517, 62.522, 62.523, 62.524, 62.525, 62.531, 62.582</b>
317	Mendrisio S. Martino <b>631</b>
505	Ménières 20.562
1015	Menzberg 60.261
547	Menziken <b>644, 50.398, 50.399, 50.524, 60.050, 60.912</b>
803	Menzingen 60.602, 60.692
658	Menziswil 30.917
596	Menznaun <b>440, 60.261</b>
714	Menzonio 62.334
392	Merenschwand 50.217, 60.696
735	Mergoscia 62.312
578	Meride 62.524, 62.525, 62.582
520	Merishausen 71.023
568	Merligen 31.021, 31.925, 3310
465	Merlischachen <b>600, 60.904, 3602</b>
556	Mervelier 22.217
469	Merzlingen 22.086, 22.087
764	Mesocco 62.214, 90.171, 90.541
505	Messen 30.363, 30.871, 30.886, 40.954
2097	Metschstand 2382
348	Mettau 50.142
669	Mettembert 22.213
487	Mettlen 80.932, 80.933
645	Mettlen (Wattenwil) 31.050, 31.053, 31.928
1050	Mettlenalp (Napf) 30.284
1607	Mettmen 2830
460	Mettmenstetten <b>711, 800 55, 70.223, 70.230, 70.232</b>
437	Metttschlatt 80.847
533	Metzleren 50.069, 50.113, 50.926
701	Metzgerhüsi (Biglen) 30.904
560	Mex VD 10.056, 10.091, 10.904
1108	Mex VS 12.193
473	Mexx VD 10.032
449	Meyriez 20.145, 20.547, 20.548
433	Meyrin <b>151, 11.014, 11.018, 11.057, 11.064, 11.068, 11.116, 11.961</b>
626	Mézery-près-Donneloye 10.430, 10.660
761	Mézières FR 20.254, 20.455, 20.463
742	Mézières VD 10.062, 10.065, 10.075, 10.079, 10.383
416	Mezzovico <b>631, 62.453</b>
712	Middes 20.460, 20.462
479	Miécourt 22.177, 22.212
703	Miège 12.422
394	Mies <b>150, 11.964</b>



Miex	
966	Miex 12.131
738	Migliegla 62.423, 62.427, 2660
120	Milano (I) <b>631</b>
1880	Milez 2908
947	Milken 30.612
246	Minusio 62.301, 62.302, 62.311, 62.321
964	Miralago <b>950</b> , 90.701, 90.702
508	Miserez-Dessus 22.177
581	Misery 20.541, 20.544, 20.545
1311	Mission 12.453
440	Missy 20.541, 20.556
985	Mitholz 31.230
503	Mitlödi <b>736</b> , <b>800</b> , <b>525</b>
3462	Mittelallalin 2302, 2303
668	Mittelhäusern <b>306</b> , 30.916
685	Mittlerschwanden <b>603</b>
1687	Moay 12.252
714	Mogelsberg <b>870</b>
317	Mogheno, vedi Aurigeno-M
1168	Mogno 62.334
307	Möhlin <b>700</b> , 50.088, 50.089, 50.090
685	Mohren 80.226, 80.228
634	Moiry VD 10.760
2254	Moiry VS 12.452, 12.455
1492	Molare 62.119
265	Moleno 62.193
1104	Molésou-sur-Gruyères 20.263, 2045
268	Molinazzo di Monteggio 62.421, 62.429
1174	Mollendruz 10.733
739	Mollens VD 10.742
1078	Mollens VS 12.422
830	Mollie-Margot 10.075, 10.079
444	Mollis 72.511, 72.512
615	Molondin 10.650, 10.661
428	Mols <b>900</b> , 80.444, 3900
1228	Mon 90.573, 90.581
437	Mönchaltorf 70.842, 3740
310	Mondacce 62.323
485	Monnaz 10.703, 10.728, 10.791
1180	Mont-Crosin 22.131
1056	Mont-de-Buttes 21.392
3319	Mont-Fort 2166
2994	Mont-Gelé 2164
835	Mont-la-Ville 10.684, 10.733, 10.760
806	Mont-Pélerin 2050
1173	Mont-Soleil (funiculaire) 2020
476	Mont-sur-Rolle 10.721, 10.840
1068	Mont-Tramelan 22.131
464	Montagnola 62.433, 62.436, 62.473
782	Montagnon 12.312
493	Montagny 20.334
559	Montagny-la-Ville 20.334, 20.559
561	Montagny-les-Monts 20.334

Montagny-près-Yverdon	
435	Montagny-près-Yverdon 10.602, 10.620
659	Montalchez 10.640
1506	Montana 12.421, 12.422, 12.431, 12.432, 12.433, 12.434, 12.435, 2230
1536	Montana (télécab. rte Vermala) 2227
1471	Montana Gare 2225
1618	Montana-Vermala 12.432
752	Montaubion-Croisée 10.434
626	Montavon 22.151
737	Montblesson 10.064, 10.065, 10.075, 10.079
797	Montbovon <b>120</b> , <b>253</b> , <b>471</b> , 20.266
487	Montbrelloz 20.551
556	Montcherand 10.685, 10.686
685	Monte 62.521
916	Monte Brè 2653.1
246	Monte Carasso 62.202, 62.272, 62.273, 62.311
1594	Monte Generoso <b>636</b>
1553	Monte Lema 2660
882	Monte San Salvatore 2652
1890	Monte Spluga (I) 90.561
430	Monteggio 62.429
931	Monteiller 12.341
690	Montenol 22.162
970	Monteret, v. La Chèvrerie-M
485	Montet (Broye) 20.552
646	Montet (Glâne) 20.474
475	Montet (Vully) 20.535
499	Montétan <b>101</b>
761	Montezillon, voir Montmollin -Montezillon
758	Montezillon 21.424
1006	Montfaucon 22.134, 22.138, 22.162
468	Mönthal 50.374
593	Montherod 10.720, 10.723, 10.725, 10.729
711	Montheron 10.956
406	Monthey <b>130</b> , 12.061, 12.062, 12.063, 12.064, 12.120, 12.151
415	Monthey-Ville <b>126</b> , 12.061, 12.062, 12.063, 12.064, 12.120, 12.151
386	Monti della Trinità 62.302
656	Monti di Fosano 62.326
421	Montignez 22.191
419	Montlingen 80.332
565	Montmagny 20.538
773	Montmollin-Montezillon 21.380, 21.424
787	Montpreveyres 10.062, 10.383
392	Montreux <b>100</b> , <b>120</b> , <b>121</b> , <b>471</b> , 10.201, 10.204, 10.205, 10.206, 10.291, 3100
424	Montreux-Collège <b>120</b>
451	Montreux-Les Planches <b>121</b>
673	Montricher <b>156</b> , 10.742, 10.743

Monts-de-Corsier	
757	Monts-de-Corsier 10.213, 10.292
560	Montsevelier 22.217
162	Monza (I) <b>631</b>
628	Moos <b>306</b> , 30.916
2044	Moosalp 12.518, 12.528
956	Moosegg 30.272, 30.472
2394	Moosfluh 2333
530	Moosseedorf <b>308</b> , 40.911
341	Morbio Inferiore 62.502, 62.503, 62.505, 62.507, 62.508, 62.514, 62.515, 62.518
446	Morbio Superiore 62.513, 62.514, 62.515
280	Morcote 62.431, 62.440, 3606, 3608.1, 3608.2, 3609
657	Moreillon <b>249</b> , <b>251</b>
802	Mörel <b>142</b> , 2330, 2331
449	Morens FR 20.554
729	Morgarten 60.609, 3661
980	Morgenholz 2825
381	Morges <b>150</b> , <b>156</b> , 10.701, 10.702, 10.703, 10.704, 10.724, 10.726, 10.728, 10.730, 10.733, 10.735, 10.791, 10.792, 10.907, 3150, 3152
382	Morges-St-Jean <b>150</b>
1320	Morgins 12.061, 2106
479	Mörigen <b>290</b> , 22.932
386	Möriken AG 50.380, 50.381, 50.382
1352	Morissen 90.441, 90.443
1352	Mörlialp 60.241, 60.362
751	Morlon 20.202
702	Morrens VD 10.415
645	Morschach 60.504, 2572
542	Mörschwil <b>880</b> , <b>881</b> , 80.091, 80.210
1896	Mortersatsch <b>950</b> , 90.601, 90.701, 90.705, 90.710
1238	Mörthey 12.312
458	Mosen <b>651</b> , 60.697, 3651.1, 3651.2, 3651.3
725	Mosnang 80.765
793	Mosogno 62.324
823	Mossel 20.474
430	Mötier (Vully) 20.530, 3211, 3212, 3214
736	Mötiers NE <b>221</b> , 21.591
2144	Motta Naluns 2993
1554	Mottec 12.453, 12.455, 12.456
1533	Motto Bartola 62.110
441	Motto-Ludiano 62.131, 62.132
510	Moudon <b>251</b> , 10.062, 10.440, 10.445, 10.475, 10.660, 10.902, 20.474
528	Moutier <b>226</b> , <b>230</b> , <b>411</b> , 22.211, 22.231, 22.232, 22.931
686	Movelier 22.213
814	Mugena 62.423

## Höhe

	<b>Muggio</b>
653	Muggio 62.515, 62.516, 62.521
428	Muhen <b>643</b> , 50.525
445	Mühlau <b>653</b> , 60.696
1197	Mühlebach (Goms) 12.655
555	Mühleberg 30.560, 30.570, 30.918
608	Mühledorf BE 30.165, 30.166
580	Mühledorf SO 30.885, 40.954
677	Mühlegg SG 2710
426	Mühlehorn <b>900</b> , 72.511, 3900
580	Mühlethal 50.613
570	Mühlethurnen 30.321
757	Mühlrüti 80.765
476	Mülchi 30.363
1480	Mulegns 90.182
693	Mülenen <b>300, 330</b> , 31.210, 2405
412	Müllheim Dorf 80.829, 80.831
411	Müllheim-Wigoltingen <b>800 524, 840</b> , 80.831, 80.832
361	Mülligen 50.363
558	Mümliswil 50.115
1148	Mumpé Medel 90.481
1344	Mumpé Tujetsch <b>920</b>
310	Mumpf <b>700</b> , 50.090
553	Münchenbuchsee <b>303</b> , 22.910, 30.036, 30.898, 30.901
273	Münchenstein <b>230</b> , 50.058, 50.060, 50.063, 50.927
273	Münchenstein Dorf <b>505, 507, 508</b> , 50.058, 50.060, 50.063, 50.911, 50.927
481	Münchenwiler-Courgevaux <b>255</b> , 20.145, 20.546, 20.548
320	Münchwilen AG 50.134
508	Münchwilen Pflegeheim <b>841</b>
515	Münchwilen TG <b>841</b> , 80.736
1189	Mund 12.623
530	Münsingen <b>301</b> , 30.160, 30.162, 30.163, 30.165, 30.167, 30.168, 30.920, 31.915
1359	Münster VS <b>142</b>
405	Münsterlingen-Scherzingen <b>820</b> , 80.908, 80.923, 80.925, 80.931
405	Münsterlingen Spital <b>820</b>
2659	Munt da San Murezzan 2967
438	Muntelier-Löwenberg <b>255, 305</b> , 20.145, 20.520, 30.918
435	Müntschemier <b>305</b> , 30.918
479	Muolen <b>870</b> , 80.942
612	Muotathal 60.501, 60.506
2448	Muottas Muragl 2980
485	Mur 20.530, 20.538
1572	Mura (Safien) 90.401
208	Muralto 62.301, 62.302, 62.312
613	Muraz (Collombey) 12.120, 2225
427	Murg <b>900</b> , 80.444, 3901
413	Murgenthal <b>450</b> , 50.603

## Altitude

	<b>Muri AG</b>
458	Muri AG <b>653</b> , 50.217, 50.341, 50.343, 50.344, 50.349, 60.696, 70.245
564	Muri b. Bern <b>30.006</b> , 30.040, 31.915
964	Muriaux <b>236</b> , 22.138
661	Murist 20.555
1639	Mürren <b>313</b> , 2460, 2463
2693	Murtèl 2965
448	Murten/Morat <b>255, 305</b> , 20.145, 20.520, 20.546, 20.547, 20.548, 30.918, 32.11, 32.12, 32.14, 32.15
622	Murzelen 30.100, 30.908
274	Museo doganale svizzero 3608
1250	Müstair 90.811, 90.821
1130	Mustér, siehe Disentis/Mustér
790	Müswangen 60.106
748	Mutrux 10.635
1972	Mutta 2941
2118	Muttbach-Belvédère <b>615</b>
1431	Mutten 90.521
281	Muttentz <b>500, 700</b> , 50.014, 50.047, 50.060, 50.063, 50.080, 3700
280	Muzzano 62.416, 62.433
<b>N</b>	
728	Naas (See) 3661
437	Näfels-Mollis <b>736, 800 525</b> , 72.501, 72.502, 72.511, 72.512, 72.518, 72.519
449	Nänikon-Greifensee <b>740, 800 514, 800 59</b> , 70.727
569	Nant VD 10.212, 20.530
1427	Nante 62.113
1843	Naraus 2885
837	Naters 12.623, 12.624
1825	Nätschen <b>920</b>
1394	Nauders (A) 91.273, 94.210
1265	Nax 12.388
671	Naz 10.428, 10.434
401	Nebengraben 80.304
487	Nebikon <b>510</b> , 60.091, 60.271, 60.961
635	Necker 80.771
654	Neckertal, s. Brunnadern-N
430	Neerach 70.510, 70.515
415	Neftenbach 70.667, 70.670, 70.671, 70.674
387	Neggio 62.424
754	Neirivue <b>253</b> , 20.266
452	Nendeln (FL) 88.013, 88.014, 88.035, 88.902
456	Nennigkofen 40.008, 40.951, 40.954
441	Nenzlingen 50.119
373	Nernier (F) 3150, 3153
650	Neschwil 70.640
388	Nesselbach 50.332, 50.336
926	Nessental 31.162, 31.172

## Altitudine

	<b>Nesslau-Neu St. Johann</b>
758	Nesslau-Neu St. Johann <b>853</b> , 80.790, 80.791
457	Netstal <b>736, 800 525</b> , 72.501, 72.502
760	Neu St.Johann 80.791, siehe auch Nesslau-Neu St. Johann
683	Neuägeri 60.601, 60.634, 60.691
695	Neubrück VS 12.511, 12.552
479	Neuchâtel <b>210, 215, 221, 223, 255, 305</b> , 01.001, 21.101, 21.102, 21.106, 21.107, 21.109, 21.120, 21.121, 21.122, 21.380, 21.421, 21.425, 2010, 2011, 2012
430	Neuchâtel (bateau) 3209, 3209.1, 32.11, 32.14, 32.15
435	Neuchâtel Place Pury <b>215</b> , 21.101, 21.102, 21.106, 21.107, 21.109, 21.121, 21.421, 21.422, 21.425, 21.450
475	Neuchâtel-Serrières <b>210, 215, 221</b>
474	Neuchâtel-Vauseyon 21.101, 21.102, 21.120, 21.122
668	Neudorf 60.050, 60.912
437	Neudorf 50.126, 50.505, 50.556
523	Neuenegg <b>301, 302</b> , 30.130, 30.907
388	Neuenhof <b>710, 800 512</b> , 50.302, 50.304, 50.308, 50.533
522	Neuenkirch 60.070, 60.072, 60.906, s. auch Sempach-N
564	Neuhaus (Unterseen) 3310
606	Neuhaus b. Hintereggen <b>731</b>
505	Neuhaus SG 80.622, 80.623, 80.631
397	Neuhausen <b>760, 762, 800 512, 800 524, 800 59</b> , 71.001, 71.006, 71.021, 71.077, 71.904
440	Neuhausen Bad Bf <b>763</b>
402	Neuhausen Rheinfall <b>760, 800 59</b>
667	Neuheim 60.631, 60.692
1292	Neukirch (Safien) 90.401
561	Neukirch an der Thur 80.932, 80.933
412	Neukirch-Egnach <b>870</b> , 80.940, 80.941, siehe auch Egnach
633	Neumühle <b>304.2</b> , 30.284
431	Neunkirch <b>763</b> , 71.021, 71.077
696	Neuthal <b>742</b> , 70.850
544	Neuwilen 80.921
535	Neydens (F) 11.072, 11.113
686	Neyruz <b>250</b>
766	Neyruz-sur-Moudon 10.660
432	Nidau <b>290</b> , 22.004, 22.006, 22.007, 22.086, 22.087, 22.932, 32.16

**Nidfurn-Haslen**

540	Nidfurn-Haslen <b>736, 800 525</b>
427	Nieder- und Oberurnen <b>736, 800 525</b>
1576	Niederbauen 2559
468	Niederbipp <b>410, 413, 40.952</b>
461	Niederbipp Dorf <b>413</b>
462	Niederbipp Industrie <b>413</b>
585	Niederbottigen 30.022, 30.032, 30.988
442	Niederbuchsiten 50.505, 50.556
487	Niederbüren 80.724, 80.727, 80.740
470	Niederdorf <b>502</b>
626	Niedergampel 12.491
634	Niedergesteln 12.491, 12.494
424	Niederglatt <b>760, 800 59,</b> 70.510, 70.525
375	Niedergösgen 50.501, 50.507, 50.557
1480	Niedergrächen 12.551, 12.552, 12.553
1471	Niedergut 12.511
423	Niederhasli <b>760, 800 515,</b> 70.510, 70.535
1165	Niederhäusern 12.524
570	Niederhelfenschwil 80.725, 80.728, 80.737
1935	Niederhorn 2356
383	Niederlenz 50.380, 50.381, 50.382
658	Niedermettlen 30.131
831	Niedermühlern 30.340, 30.631
664	Niedermuhren 20.182
454	Niederneunforn 80.822
460	Niederönz 40.005, 40.054, 40.953
487	Niederösch 30.466
1156	Niederrickenbach Dorf 2546
495	Niederrickenbach Station <b>480</b>
578	Niederried <b>470, 3470</b>
582	Niederried b. Interlaken 31.102, 31.942
436	Niederrohrdorf 50.320, 50.322, 50.331, 50.335, 50.336
655	Niederschlerli <b>306, 30.621,</b> 30.916
1295	Niederschlag 2780
636	Niederstocken 31.003, 31.927
830	Niederteufen <b>855, 80.181</b>
460	Niederurnen 72.511, 72.512, 72.524, 2825, siehe auch Oberurnen
515	Niederuzwil 80.726, 80.728, 80.737, 80.738, 80.740, 80.741
1243	Niederwald <b>142</b>
569	Niederwangen <b>301, 302,</b> 30.022, 30.027, 30.029, 30.031, 30.907
444	Niederweningen <b>760, 800</b> <b>515, 50.354, 50.355</b>

**Niederweningen Dorf**

453	Niederweningen Dorf <b>760,</b> <b>800 515</b>
403	Niederwil AG 50.332, 50.336
607	Niederwil SG 80.727
530	Niederwil SO 40.012, 40.955
404	Niederwil TG 80.802
676	Nierlet-les-Bois 20.340, 20.361
2336	Niesen Kulm 2405
903	Niouc 12.451
998	Niva (Vallemaggia) 62.332
623	Nivo 62.123
889	Nods 21.132
537	Noës 12.401, 12.411
450	Nofels (A) 88.036
728	Noirraigue <b>221</b>
406	Nonnenhorn (D) 3802
323	Noranco 62.408
661	Noréaz 20.340, 20.361
507	Nottwil <b>510, 60.062, 60.065</b>
628	Novaggio 62.425, 62.426, 62.427, 62.428
569	Novalles 10.620
350	Novazzano 62.517, 62.518
379	Noville 10.201, 12.120
1558	Nufenen 90.171, 90.541
2474	Nufenen Passhöhe 12.682, 62.111
493	Nuglar 50.073, 50.951
625	Nunningen 50.111, 50.116, 50.117
410	Nuolen 72.522
505	Nürens Dorf 70.656, 70.658, 70.659, 70.660, 70.769
1447	Nussaus 90.441
380	Nussbaumen AG 50.302, 50.306, 50.536
496	Nussbaumen TG 80.823, 80.828
533	Nusshof 50.106, 50.962
642	Nuvilly 20.552
406	Nyon <b>150, 155, 10.801,</b> 10.802, 10.803, 10.804, 10.805, 10.810, 10.811, 10.815, 10.820, 11.964, 3150, 3153

**O**

737	Obbürgen 60.321
444	Oberaach <b>840, 80.931</b>
737	Oberägeri 60.601, 60.609, 60.610, 60.634, 60.691, 3661
2033	Oberalppass <b>920, 2598</b>
448	Oberarth 60.621
781	Oberbalm 30.621, 30.631
1056	Oberbalmberg 40.012
1180	Oberberg St. Karl 2575
485	Oberbipp <b>413, 40.952</b>
592	Oberbottigen 30.032, 30.988
442	Oberbuchsiten <b>410, 50.126</b>
499	Oberbüren 80.724, 80.727, 80.728, 80.737, 80.740

**Oberburg**

547	Oberburg <b>304.2, 340, 30.462,</b> 30.465, 30.914
442	Oberbusnang 80.933, 80.934
916	Oberbütschel 30.631
604	Oberdiessbach <b>340, 30.167,</b> 31.044, 31.913
499	Oberdorf BL <b>502, 50.092,</b> 50.953
458	Oberdorf NW 60.324
655	Oberdorf SO <b>411, 40.001,</b> 40.951
655	Oberdorf SO (Talstation) 2026
873	Oberegg Al 80.226, 80.228, 80.229, 80.333
465	Oberembrach 70.523, 70.524
1335	Oberems 2246.2, 2246.1
426	Oberengstringen 70.304, 70.308
415	Oberentfelden <b>514, 643,</b> 50.525
400	Oberflachs 50.371
815	Oberfrittenbach 30.286
459	Obergerlafingen 40.002, 40.953
1353	Obergesteln <b>142, 62.111</b>
629	Obergetwing 12.491
430	Oberglatt <b>760, 800 515, 800</b> <b>59, 70.504, 70.510, 70.525</b>
753	Obergoldbach 30.472
391	Obergösgen 50.501, 50.507, 50.517, 50.557
434	Oberhallau 71.027, 71.077
438	Oberhasli 70.797
794	Oberhelfenschwil 80.771
469	Oberhof 50.136
369	Oberhofen AG 50.142
555	Oberhofen am Thunersee 31.021, 31.022, 31.024, 31.025, 31.925, 3310
1086	Oberiberg 60.505, 60.555, 2578
517	Oberkirch <b>510, 60.065,</b> 60.086
480	Oberkulm <b>644, 50.524</b>
939	Oberlangenegg 31.923
443	Oberleimbach, siehe Sood-O
591	Oberlindach 30.106, 30.107, 30.909
439	Oberlunkhofen 50.231, 70.215, 70.245
525	Obermoos 30.451, 30.914
366	Obermumpf 50.090
1852	Obermutten 90.521
556	Obernau 60.001, 60.071, 60.901
470	Oberneunforn 70.605, 80.822
450	Oberohringen 70.676
468	Oberönz 30.912, 40.054
493	Oberösch 30.466
478	Oberörsern 30.886, 40.954
895	Oberrickenbach 60.331
588	Oberried am Brienzensee <b>470, 31.942, 3470</b>

## Höhe

Oberrieden	
424	Oberrieden <b>720, 800 58</b> , 70.136, 70.145, 3730
460	Oberrieden Dorf <b>720, 800 524</b> , 70.145
421	Oberriet SG <b>880</b> , 80.300, 80.332
497	Oberrohrdorf 50.320, 50.331, 50.335, 50.445
402	Oberrüti <b>653</b> , 50.348
1282	Obersaxen 90.451
1093	Obersays 90.025
695	Oberschan 80.420, 2807
1318	Oberscheid 90.501
736	Oberscherli 30.621, 30.631
459	Oberschlatt TG 80.847
857	Oberschrot 20.142
715	Oberschwanden 31.151, 31.942
992	Obersee 72.518
0	Obersommeri 80.944
447	Oberstammheim 70.605, 80.823
526	Obersteckholz 40.051
692	Oberstocken 31.003, 31.927
399	Obersulz 50.141
659	Oberterzen 2790
1566	Obertschappina 90.531
434	Oberurnen 72.511, 72.512, siehe auch Niederurnen
565	Oberuzwil 80.730, 80.738, 80.741
1210	Obervaz, siehe Vaz/Obervaz
1365	Oberwald <b>142, 1982, 615</b> , 12.681, 12.682, 31.161, 62.111
576	Oberwangen <b>301, 302</b> , 30.907
585	Oberwangen TG 80.734
465	Oberweningen 70.555
485	Oberwil b. Büren 30.898
417	Oberwil b. Zug 60.603, 60.605, 60.695, 3660
296	Oberwil BL <b>505, 506</b> , 50.059, 50.060, 50.061, 50.064, 50.910, 50.926
836	Oberwil im Simmental <b>320</b>
588	Oberwil-Lieli 50.350, 50.444
477	Oberwil TG 80.836
488	Oberwilen 60.345
456	Oberwinterthur <b>750, 800 511, 800 524, 821, 840</b> , 70.101, 70.105, 70.110, 70.610
557	Oberzollkofen <b>308</b> , 30.041
436	Obfelden 50.217, 70.212, 70.213
685	Obstalden 72.511, 72.512
424	Ocourt 22.161
606	Odogno 62.450
402	Oehningen 3820
450	Oekingen 40.016
462	Oensingen <b>410, 412, 413</b> , 50.115, 50.124, 50.125, 50.126, 50.129, 50.505, 50.556

## Altitude

Oerlingen	
405	Oerlingen 70.623
652	Oeschgenbach 40.090
340	Oeschgen 50.134
1688	Oeschinen 2410
1150	Oeschseite <b>120</b>
542	Oetwil am See 70.842, 70.845, 70.867, 70.940, 70.950
398	Oetwil an der Limmat 70.301
670	Oey-Diemtigen <b>320</b> , 31.260, 31.926
426	Oftringen 50.508, 50.560, 50.601, 50.603, siehe auch Aarburg-O
632	Ogens 10.430, 10.662
579	Oggio 62.447
1930	Oldenegg 2398
550	Oleyres 20.533
291	Olivella 62.431, 62.440
893	Olivone 62.131, 62.135, 62.136
464	Ollon VD <b>126</b> , 12.144, 12.145
650	Ollon VS 12.421
360	Olsberg 50.099
396	Olten <b>410, 450, 455, 500</b> , <b>503, 510, 650, 650.1</b> , 50.126, 50.501, 50.502, 50.503, 50.505, 50.506, 50.507, 50.508, 50.509, 50.523, 50.556, 50.557, 50.560
403	Olten Hammer <b>410</b>
578	Oltingen 50.103
1085	Ondallaz-L'Alliaz <b>112</b>
431	Onex 11.002, 11.019, 11.021, 11.043, 11.970
726	Onnens FR 20.339, 20.361
477	Onnex VD 10.630, 10.635
448	Opfershofen 80.924
577	Opfertshofen 71.024
434	Opfikon <b>750, 800 57</b> , 70.761, 70.762, 70.772
557	Oppens 10.430, 10.662, 10.665
488	Oppikon <b>835</b>
547	Oppligen 30.167, 31.913, 31.915
469	Orbe <b>211</b> , 10.613, 10.680, 10.685, 10.686, 10.691, 10.693, 10.694
564	Orges 10.620
275	Oria 3607
1016	Orient 10.690, voir aussi Sentier-Orient
420	Origlio 62.442, 62.443, 62.474
417	Ormalingen 50.101, 50.102
756	Ormône 12.341, 12.342
475	Ornex 11.106, 11.965
701	Oron <b>250</b>
630	Oron-la-Ville 10.381, 10.385, 10.389, 20.258, 20.450, 20.463, 20.472, 20.473
699	Oron-le-Châtel 20.258, 20.450, 20.472

## Altitudine

Orpund	
439	Orpund 22.072, 22.075, 22.934, 40.034
406	Orselina 62.302, 62.312, 2621
372	Orselina Funicolare 2620
902	Orsières <b>133</b> , 12.211, 12.271, 12.272, 12.273
704	Orsonnens 20.470
577	Ortschwaben 30.104, 30.105, 30.107, 30.909
668	Orvin 22.070, 22.071
623	Orzens 10.662, 10.665
1156	Osco 62.118
2253	Ospizio Bernina <b>950</b> , 90.701, 90.705, 90.706, 90.710
1313	Ossasco (Bedretto) 62.111, 62.112
427	Ossingen <b>821</b> , 70.605, 70.621, 70.623
272	Osteno 3607
428	Osterfingen 71.027, 71.077
558	Ostermundigen <b>301, 302</b> , <b>460</b> , 30.010, 30.028, 30.044, 30.903
426	Otelfingen <b>703, 800 56</b> , 70.450
419	Othmarsingen <b>650.1, 652</b> , <b>653, 800 511</b> , 50.393
421	Ottenbach 70.212, 70.213, 70.215
504	Ottikon (Gossau ZH) 70.845, 70.867, 70.883
578	Ottikon b. Kempthal 70.655
518	Ottoberg 80.921
587	Oulens-sous-Echallens 10.425
636	Oulens-sur-Lucens 10.445
1886	Ova Spin 90.811
1350	Ovronnaz 12.312, 12.314, 2210
<b>P</b>	
1423	Paccot <b>121</b>
1250	Pagig 90.041
649	Pailly 10.662, 10.665
543	Palagnedra <b>620</b>
669	Palézieux <b>249, 250, 251</b> , <b>253</b> , 10.381, 10.382, 10.385, 10.389, 20.223, 20.463, 20.472, 20.473, 20.481
629	Palézieux-Village <b>251</b> , 10.381, 10.385, 10.389, 20.463, 20.472, 20.473
197	Pallanza (I) 3630
316	Pambio-Noranco 62.408, 62.431, 62.433
625	Pampigny-Sévry <b>156</b>
930	Panex 12.145
1252	Pany 90.214, 90.222
520	Papiermühle <b>307</b> , 30.040, 30.041, 30.048, 30.902
289	Paradiso 62.401, 62.402, 62.417, 62.431, 62.433, 62.434, 62.439, 62.473
1558	Pardatsch 90.481

Pardiel	
1606	Pardiel 2805
1493	Parpan 90.182
2865	Parpaner Rothorn 2930
2211	Parsennhütte 2867
1361	Parsonz 90.581
2362	Pas-de-Maimbré 2215
759	Paspels 90.512
1507	Passo Resia/Reschenpass (I) 91.273
773	Passugg 90.042
933	Passwang 50.115
405	Paudex 10.008, 10.009, 10.955
792	Paudo 62.212
452	Payerne <b>251, 252, 305</b> , 20.559, 20.560, 20.561, 20.562, 20.571
421	Pazzallo 62.401, 62.408, 62.417, 62.434
826	Peccia 62.334, 62.335
310	Pedrinatte 62.511
820	Peiden 90.431
1243	Peist <b>930</b> , 90.040, 90.041
837	Peney-le-Jorat 10.435, 10.440
551	Pensier <b>255</b> , 20.541
453	Penthalaz 10.412, 10.414, voir aussi Cossonay-P
482	Penthaz 10.410
622	Penthéraz 10.420
1205	Percosta 90.701, 90.702, 90.710
982	Perdomat 90.482
417	Perlen 60.022, 60.903
439	Perly 11.042, 11.104, 11.973
1140	Permunt 90.701, 90.702, 90.710
579	Perrefitte 22.231
506	Perreux 21.613
419	Perroy 10.846
323	Personico 62.125
596	Péry, voir Reuchenette-P
1728	Pesciüm 2600.1, 2600.2
543	Peseux 21.101, 21.120, 21.380, voir aussi Corcelles-P
427	Petit-Lancy 11.014, 11.021, 11.022, 11.023, 11.028, 11.110, 11.111
421	Petit-Lancy, place 11.970
1006	Petit-Martel <b>222</b>
703	Peyres-Possens 10.428
584	Pezzolo 62.450
822	Pfäfers 80.451, 80.453, 80.454
621	Pfaffhausen 70.701, 70.703, 70.704
412	Pfäffikon SZ <b>670, 671, 720</b> , <b>800 S2, 800 S25, 800 S5</b> , <b>800 S8, 900</b> , 70.180, 70.188, 70.189, 70.190, 70.195, 72.522, 72.524, 3730
547	Pfäffikon ZH <b>753, 800 S19</b> , <b>800 S3</b> , 70.825, 70.826, 70.830, 70.831, 70.833, 70.835, 70.837, 70.859
512	Pfaffnau 50.608

Pfeffingen	
394	Pfeffingen 50.065, 50.927
1387	Pfingstegg 2442
960	Pfunds 94.210
992	Pfunds (A) 90.921, 94.210
412	Pfungen <b>761</b> , 70.529, 70.674
399	Pfyn 80.826, 80.829
2012	Pian Geirett 62.135
1170	Pian S. Giacomo 62.214
891	Piandera 62.447
492	Pianezzo 62.212, 62.272
1034	Piano di Peccia 62.335
812	Piazzo (Brusio) 90.702, 90.711, 90.712
355	Piazzogna 62.326, 62.330
1812	Pied du barrage 2143
435	Pieterlen <b>231, 410</b> , 22.073, 22.930, 40.034
953	Pignia 90.171, 90.541, 90.551
1296	Pigniu 90.423
2070	Pilatus Kulm <b>473</b> , 2517
220	Pino-Tronzano (I) <b>633</b>
360	Piodina 62.308
1798	Piora 2603
1006	Piotta 62.116, 62.117, 62.191, 2603, vedi anche Ambri-P
2491	Pischa 2870
1049	Pitasch 90.431, 90.432
2902	Piz Lagalb 2987
1600	Piz Mundaun 2896
3030	Piz Nair 2970
2324	Piz Scalottas 2932
2221	Pizolhütte 2800
644	Pizy 10.721, 10.723, 10.725
233	Pizzamiglio 62.508, 62.513
850	Plaffeien 20.123, 20.127, 20.129, 20.142, 30.323
866	Plagne 22.071
801	Plambuit <b>124</b> , 12.145
1339	Plan-Cernet 12.344
647	Plan-d'Essert 12.145
1348	Plan-du-Croix 2100
2441	Plan du Fou 2181
1519	Plan-Francey 2045
403	Plan-les-Ouates 11.022, 11.042, 11.043, 11.044, 11.046, 11.072, 11.104, 11.973
1108	Plan Morier <b>124</b>
1346	Planalp <b>475, 475.1</b>
527	Planchamp <b>120</b>
790	Planken (FL) 88.026
2229	Planplatten 2480.3
858	Plasselb 20.129, 20.142
1391	Platta 90.481
1785	Plattatschas 90.821
2573	Plattjen 2301
654	Platz (Walzenhausen) 80.228
1805	Plaun da Lej 90.601, 90.604
1805	Plaun da Lej (See) 3940
806	Pleigne 22.213
545	Pleujouse 22.176
476	Plons (Mels) 80.433
1340	Pochtentalp 31.220
679	Pohlern 31.003, 31.927
274	Poiana 3609

Pointe-des-Mossettes	
2252	Pointe-des-Mossettes 2117
695	Poliez-le-Grand 10.428, 10.434, 10.440
743	Poliez-Pittet 10.434, 10.440
300	Pollegio 62.191
754	Polmengo 62.118
490	Pompaples 10.765
552	Pomy 10.650, 10.660, 10.661, 10.665
750	Pont (Veveyse) 20.258, 20.472
393	Pont-Céard <b>150</b> , 11.122, 11.964
613	Pont-de-Drapel <b>125</b>
797	Pont de Fayot <b>126</b>
503	Pont-de-la-Morge (Sion) 12.311, 12.331
397	Pont du Rhône <b>126</b>
754	Pont-la-Ville 20.235
837	Pontarlier (F) <b>221</b> , 21.590
254	Ponte Brolla <b>620</b> , 62.315
445	Ponte Capriasca 62.442, 62.443, 62.446, 62.474
253	Ponte Cremonaga 62.421
1192	Ponte Semina 62.135
275	Ponte Tresa <b>635</b> , 62.421, 62.428, 62.429, 3606
712	Pontenet <b>226</b> , 22.931
651	Ponthaux 20.340, 20.361
721	Ponto Valentino 62.134
1773	Pontresina <b>950, 960</b> , 90.601, 90.701, 90.705, 90.710, 2982
282	Porlezza 3607
422	Porrentruy <b>238, 240</b> , 22.171, 22.172, 22.173, 22.174, 22.175, 22.176, 22.177, 22.178, 22.188, 9201
821	Porsel 20.258, 20.472
450	Port 22.006, 22.932, 3216
373	Port Noir 3162, 3163
430	Portalban 20.541, 20.544, 3209, 3209.1
278	Porto Ceresio 62.532, 3606
205	Porto Ronco 62.308, 62.316, 3630, 3630.3
394	Porza Belvedere 62.461
484	Porza Paese 62.443, 62.474
678	Posat 20.337
1014	Poschiavo <b>950</b> , 90.701, 90.702, 90.703, 90.706, 90.710
676	Posieux 20.331, 20.336, 20.337, 20.470
707	Possens, voir Peyres-Possens
341	Pougny-Chancy (F) <b>151</b> , 11.111
1553	Pozzulasc 90.701, 90.710
983	Prada 90.701, 90.702, 90.710
1166	Praden 90.042
713	Pragg-Jenaz 90.220, 90.221
693	Prahins 10.660, 10.661
1608	Pralong 12.372, 12.374
417	Prangins 10.805, 10.811
1190	Pranzaira (Albigna) 90.604, 2958
653	Praratoud 20.565

## Höhe

	<b>Prato (Leventina)</b>
1042	Prato (Leventina) 62.117
747	Prato (Sornico) 62.334
289	Pratteln <b>500, 700, 50.014,</b> 50.080, 50.082, 50.083, 50.084
275	Pratteln Salina Raurica <b>700</b>
690	Pratval 90.511, 90.512
1462	Prayon 12.272
1217	Präz 90.532
434	Praz (Vully) 20.530, 3211, 3212, 3214
1153	Praz-de-Fort 12.272
1075	Praz-Jean VS 12.381, 12.387
928	Pré-Petitjean <b>236</b>
1788	Preda <b>940, 90.593</b>
1674	Predelp 62.119
380	Pregassona 62.403, 62.407, 62.409, 62.461
331	Preglia (I) <b>145</b>
451	Pregny 11.020
670	Prélaz-sur-Blonay <b>112</b>
815	Prêles 21.132, 2016
414	Prélonne <b>156</b>
867	Premier 10.683
254	Preonzo 62.193, 62.271
456	Presinge 11.103, 11.971
782	Prestinone (I) <b>620</b>
367	Prevagno 62.416
411	Préverenges 10.701, 10.705, voir aussi Lonay-P
457	Prévessin-Moëns (F) 11.064, 11.066, 11.965
691	Prévondavaux 20.562
741	Prévonloup 20.478, 20.561
646	Prez-vers-Noréaz 20.361, 20.460, 20.462
763	Prez-vers-Siviriez 20.476
520	Prilly-Chasseur <b>101, 10.004,</b> 10.009, 10.017, 10.018, 10.019, 10.032, 10.033, 10.038, 10.960, siehe auch Union-P
430	Prilly-Malley <b>150, 200, 202,</b> <b>210</b>
977	Primadengo 62.119
770	Pringy 20.263
1569	Prodalp 2794
1942	Prodkamm 2794
1650	Prodör 62.119
683	Produit 12.312
1279	Prolin 12.372, 12.374
607	Promasens 20.463, 20.473
822	Promontogno 90.604, 90.631, 90.632
1972	Pros da Darlux 2955
257	Prosito 62.193
385	Prosto di Piuro (I) 90.604
773	Provence 10.625, 10.635, 10.640
633	Prugiasco 62.134
2068	Pruï 2990
866	Prutz (A) 94.210
618	Puidoux <b>111, 249, 250,</b> <b>251, 10.382</b>

## Altitude

	<b>Pully</b>
432	Pully <b>100, 10.004, 10.007,</b> 10.008, 10.009, 10.025, 10.029, 10.047, 10.048, 10.049, 10.065, 10.067, 10.075, 10.079, 10.952, 10.953, 3100
473	Pully-Nord <b>249, 251</b>
1811	Punt dal Gall (I) 90.815
1709	Punt la Drossa P4 90.811, 90.815
1728	Punt Muragl <b>960, 90.601,</b> 2980
1736	Punt Muragl Staz <b>950</b>
436	Puplinge 11.031, 11.033, 11.103, 11.971
392	Pura 62.425
364	Purasca 62.428
1058	Putz 90.214

**Q**

201	Quartino <b>633, 62.329</b>
419	Quinten 3900, 3901
419	Quinten Au 3900, 3901
1011	Quinto 62.116, 62.117

**R**

928	Rabius-Surrein <b>920, 90.420,</b> 90.475
503	Radelfingen b. A. 30.100
398	Radolfzell (D) 3820
450	Räfis-Burgerau 80.400, 80.401, 80.403
423	Rafz <b>760, 800 59, 70.545,</b> 70.675
928	Ragol 80.454
585	Rain 60.050, 60.088, 60.912
530	Rämismühle-Zell <b>754</b>
633	Ramiswil 50.115
497	Ramlinsburg 50.093, siehe auch Lampenberg-R
1233	Ramosch 90.921, 90.931
600	Ramsei <b>304.2, 30.284, 30.914</b>
410	Ramsen 71.025, 71.033
1411	Ramslauenen 2408
353	Rancate 62.524, 62.525
559	Rances 10.680
1407	Randa <b>140</b>
431	Randegg (D) 71.025
1207	Randogne 12.422, voir aussi Bluche-Randogne
2187	Randolins 2967
690	Ranft, siehe Flüeli-Ranft
625	Ranflüh 30.284
862	Rank <b>859</b>
197	Ranzo-S. Abbondio <b>633,</b> 62.328, 62.329, 3630
582	Raperswilen 80.832

## Altitudine

	<b>Rapperswil</b>
409	Rapperswil <b>670, 671, 730,</b> <b>735, 740, 800 515, 800 516,</b> <b>800 55, 800 57, 870, 70.885,</b> 70.991, 70.992, 70.993, 70.994, 70.995, 80.621, 80.622, 80.623, 3730, 3731.2, 3731.3, 3731.5
529	Rapperswil BE 22.910, 30.898
638	Raron <b>100, 12.491, 12.494,</b> 2250, 2253
892	Rasa 2625
475	Räterschlen <b>800 512, 850</b>
249	Ravecchia 62.205
1088	Raviscé 90.701, 90.702, 90.710
1174	Ravoire 12.213, 12.214
1778	Rawil 12.352
710	Re (I) <b>620</b>
1537	Realp <b>142, 1982, 615, 12.681</b>
646	Realta, siehe Rodels-Realta
664	Rebeuvelier 22.211
409	Rebstein-Marbach <b>880,</b> <b>881, 80.301</b>
460	Recherschwil 40.001, 40.953
877	Rechthalten 20.127, 20.142
525	Rechy 12.411, 12.441
1315	Reckingen <b>142</b>
590	Réclère 22.173
460	Recolaine 22.217, 22.220
727	Reconvilier <b>226, 22.141,</b> 22.931
600	Regensberg 70.593
441	Regensdorf-Watt <b>703, 800</b> <b>521, 800 56, 70.451, 70.452,</b> 70.453, 70.456, 70.485, 70.491
946	Rehetobel 80.121
400	Reichenau 3820
604	Reichenau-Tamins <b>920, 940,</b> <b>941, 80.031</b>
506	Reichenbach b. B. 30.033
706	Reichenbach i. K. <b>300, 330,</b> 31.210, 31.220, 31.945
844	Reichenbachfall 2475
419	Reichenburg <b>720, 800 52,</b> <b>800 58, 72.521, 72.524</b>
458	Reiden <b>510, 50.608, 50.609</b>
512	Reigoldswil 50.070, 50.091, 50.092, 50.952, 2029
532	Reinach AG <b>644, 50.398,</b> 50.399, 50.524
292	Reinach BL <b>508, 50.062,</b> 50.911
303	Reinach BL Dorf <b>507, 508,</b> 50.062, 50.064, 50.911
505	Reitnau 60.085
338	Rekingen AG <b>761, 50.358</b>
1834	Rellerligrat 2389
757	Remaufens <b>253, 10.292,</b> 20.223
526	Remetschwil 50.320, 50.331, 50.445
391	Remigen 50.142, 50.374
907	Renan BE <b>225</b>

## Renens VD

416	Renens VD <b>150, 200, 202, 210</b> , 10.017, 10.018, 10.019, 10.025, 10.031, 10.032, 10.033, 10.036, 10.038, 10.054, 10.950, 203
378	Rennaz 10.201, 12.111, 12.120
917	Rennaz (Leysin) <b>125</b>
1158	Reppaz 12.273
428	Reppischhof <b>654</b> , 50.532
1520	Resia/Reschen (I) 91.273
448	Ressudens 20.556
595	Reuchenette-Péry <b>225, 226</b> , 22.073, 22.931
390	Reuthal AG 50.147, 50.149
1350	Reusch 12.180, 2398
446	Reussbühl 60.002, 60.005, 60.040, 60.902
704	Reute AR 80.226, 80.228
619	Reutigen 31.055, 31.926
454	Reutlingen <b>800 511, 821</b>
982	Reverleuz 12.142
602	Reverolle <b>156</b> , 10.728
654	Rhäzüns <b>940, 941</b> , 90.001, 90.031, 90.511, 90.512, 2940
372	Rheinau 70.620, 3761
400	Rheineck <b>858, 880, 881</b> , 80.222, 80.223, 80.242, 80.304, 80.305, 3830
359	Rheinfall Schlössli Wörth 3759, 3760, 3761
284	Rheinfelden <b>700</b> , 50.084, 50.085, 50.086, 50.087, 50.088, 50.100, 3700
270	Rheinfelden (D) 50.087
285	Rheinfelden Augarten <b>700</b>
727	Riaz 20.201, 20.234, 20.254, 20.258, 20.262, 20.280, 20.331, 20.336, 20.471
197	Riazzino <b>632</b> , 62.311
549	Ribellasca (I) <b>620</b>
510	Richenthal 50.609
635	Richigen 30.168, 30.793
2078	Richinen 2346
408	Richterswil <b>720, 800 52, 800 58</b> , 70.170, 70.175, 70.175/176, 3730, 3731.4
786	Ricken SG 80.622, 80.623, 80.628, 80.632
390	Rickenbach AG 50.217
471	Rickenbach-Attikon <b>800 524, 840</b> , 70.615
395	Rickenbach b. Ottenbach 70.212
556	Rickenbach b. Wil 80.729, 80.730, 80.732, 80.738
466	Rickenbach BL 50.100
691	Rickenbach LU 50.399, 60.050, 60.081, 60.912
432	Rickenbach SO 50.501, 50.505, 50.556
425	Rickenbach Sulz 70.615
570	Rickenbach SZ 60.503, 60.505
610	Rickenbach SZ (Rotenfluebahn) 2577

## Riddes

470	Riddes <b>100</b> , 12.391, 12.392, 2173
1484	Ried (Lötschen) 12.591
582	Ried (Muotathal) 60.501, 2574
1040	Ried b. Brig 12.631, 12.632, 2320
511	Ried b. Kerzers 20.122
741	Ried b. Worb 30.793
800	Ried im Oberinntal (A) 94.210
1185	Ried-Mörel 2331
862	Riedacker BE 30.614
568	Riedbach <b>305</b> , 30.032, 30.988
373	Rieden AG 50.306, 50.536
709	Rieden SG 80.633
1895	Riederalp Mitte 2330, 2333
1914	Riederalp West 12.641, 2331
529	Riedern GL 72.501, 72.504
390	Riederwald 50.118
617	Riedhaus 30.107, 30.908
470	Riedholz <b>413</b> , 40.012, 40.952, 40.955
445	Riedikon 70.842
987	Riedli 31.260
542	Riedmatt SZ <b>670</b>
965	Riedstätt 30.323, 30.612
497	Riedtwil 40.054
283	Riehen <b>501</b> , 50.002, 50.006, 50.031, 50.032, 50.034, 50.035, 50.038, 50.039, 50.042, 50.045, 50.922
265	Riehen Niederholz <b>501</b> , 50.035, 50.042, 50.045, 50.922
1280	Riein 90.405
422	Rielasingen (D) 71.033
1024	Riemenstalden 60.541
422	Riet (Neftenbach) 70.671
1121	Rietbach 2762
332	Riethelm <b>701, 761</b>
945	Rietli <b>856</b>
442	Riex 10.382
2212	Riffelalp <b>139</b> , 12.580
2582	Riffelberg <b>139</b>
1084	Riffenmatt 30.612, 30.614, 30.615
590	Rifferswil 70.223, 70.232
1494	Riggisalp (Bergstation) 2035
739	Riggisberg 30.321, 30.322, 30.323, 30.611, 30.631, 30.916, 31.056
1423	Rigi Kaltbad (Luftseilbahn) 2566
1440	Rigi Kaltbad-First <b>603</b>
1315	Rigi Klösterli <b>602</b>
1750	Rigi Kulm <b>602, 603</b>
1648	Rigi Scheidegg 2568
1604	Rigi Staffel <b>602, 603</b>
1552	Rigi Staffelhöhe <b>603</b>
1484	Rigi Wölfertschen-First <b>602</b>
512	Rikon <b>754, 800 511</b>
639	Rindal 80.767
2011	Rinderberg 2375
2310	Rinderhütte 2242, 2243

## Ringgenberg

596	Ringgenberg <b>470</b> , 31.102, 31.942, 3470
684	Ringlikon <b>713</b> , 70.201, 70.235/236
712	Ringoldingen <b>320</b>
395	Riniken 50.142
1257	Riom 90.581
1793	Ritom, vedi Piora
417	Risch 60.653, 3660, siehe auch Meierskappel-R
1420	Rittinen 12.551, 12.553
477	Ritzisbuhwil 80.932, 80.933
276	Riva S. Vitale 62.531, 62.532
377	Rivaz <b>100</b>
373	Rivaz-St-Saphorin (Iac) 3100
390	Riveo 62.315
471	Rivera-Bironico <b>631</b> , 62.453, 62.454, 2640
511	Rizenbach 20.548, 30.551, 30.918
375	Robasacco 62.231
1905	Robiei 2627
1952	Roc-d'Orsay 2090
379	Roche VD <b>100</b> , 12.111
760	Rochefort 21.424
1967	Rochers-de-Naye <b>121</b>
491	Roches BE 22.211, 22.931
1301	Roches Grises <b>128</b>
508	Rocour 22.173
639	Rodels-Realta <b>940, 941</b> , 90.511, 90.512
392	Rodersdorf <b>505</b> , 50.926
946	Rodi 62.117, 62.191
568	Roggenburg 22.213, 50.112
563	Roggiswil 50.608
560	Roggwil-Berg <b>870</b>
452	Roggwil Dorf <b>414</b>
426	Roggwil TG 80.200
431	Roggwil-Wynau <b>414, 450</b>
577	Rohr b. Olten 50.518
584	Rohrbach <b>440</b>
402	Rolle <b>150</b> , 10.721, 10.835, 10.836, 10.840, 10.841, 10.846, 3150
684	Romainmôtier 10.683, 10.684
800	Romairon 10.625
588	Romanel-sur-Lausanne <b>101</b>
452	Romanel-sur-Morges 10.735, 10.791
887	Romanens 20.258
398	Romanshorn <b>820, 840, 845, 870</b> , 80.940, 3800, 3801
399	Romanshorn Autoquai 3810
383	Rombach 50.135, 50.136, 50.201, 50.204, 50.521
730	Römerswil LU 60.105
1198	Romiti Felsentor <b>603</b>
750	Romont BE 22.071
707	Romont FR <b>250, 254</b> , 20.254, 20.455, 20.460, 20.462, 20.463, 20.470, 20.471, 20.472, 20.473, 20.474, 20.476, 20.477, 20.478, 20.479, 20.561
793	Romoos 60.221

## Höhe

Rona
1407 Rona 90.182
976 Roncapiano 62.516
304 Ronchini 62.315
1483 Ronco (Bedretto) 62.111
296 Ronco (Gambarogno) 62.330
1368 Ronco (Quinto) 62.116
355 Ronco sopra Ascona 62.308, 62.314
863 Rongellen 90.522, 90.541
417 Root D4 <b>660</b> , 60.023, 60.529
745 Ropraz 10.062, 10.383
413 Rorbas 70.521, 70.522, 70.529
399 Rorschach <b>845, 857, 880, 881</b> , 80.251, 80.252, 80.305
398 Rorschach Hafen <b>845, 857</b> , 80.240, 80.242, 80.251, 80.252, 80.253, 80.305, 3800, 3830
413 Rorschach Stadt <b>880, 881</b> , 80.242, 80.251, 80.252, 80.253
465 Rorschacherberg 80.240, 80.242, 80.251, 80.252, 80.253, 80.255
450 Röschenz 50.112, 50.113
667 Rosé <b>250</b> , 20.011, 20.339, 20.340, 20.361, 20.362, 20.460, 20.462
1329 Rosenlauri 31.164
485 Rosental <b>841</b>
1068 Rossa 62.215
455 Rossemaison 22.216
663 Rossenges 10.440
707 Rossens FR 20.331, 20.336, 20.470
720 Rossens VD 20.462, 20.561, 20.564
579 Rosshäusern <b>305</b> , 30.560
891 Rossinière <b>120</b>
595 Rossrüti 80.702, 80.722
1051 Rossura 62.119
1821 Rosswald 2320
1468 Rossweid 2503
2816 Rotenboden <b>139</b>
1568 Rotenflue (Mythenregion) 2577
465 Röthenbach b. Herzogenbuchsee 40.005, 40.051, 40.953
825 Röthenbach i.E. 30.271
621 Rothenbrunnen <b>940, 941</b> , 90.031, 90.511, 90.512
521 Rothenburg <b>510</b> , 60.046, 60.050, 60.060, 60.070, 60.912
484 Rothenburg Dorf <b>510</b> , 60.046, 60.050, 60.912
467 Rothenfluh 50.102
460 Rothenhausen 80.932, 80.933
922 Rothenhurm <b>670</b> , 60.507
2252 Rothorn Kulm, siehe Brienzler Rothorn
3104 Rothorn VS 2290
406 Rothrist <b>450</b> , 50.560, 50.603, 50.606

## Altitude

Rothwald
1742 Rothwald 12.631
429 Rotkreuz <b>600, 653, 660</b> , 60.073, 60.110, 60.528, 60.648, 60.651, 60.653
426 Rottenschwil 50.341, 70.245
992 Rougemont <b>120</b> , 2062
800 Roumaz 12.341, 12.342
750 Route de Morgins <b>126</b>
293 Roveredo GR 62.214
713 Roveredo TI 62.448
497 Rovio 62.541
646 Rovray 10.650
549 Rubigen <b>301</b> , 30.160, 30.794, 31.915
648 Rüderswil 30.473
360 Rüdlingen 70.675, 3762, 3763
424 Rudolfingen 70.621
472 Rudolfstetten <b>654</b> , 50.532
510 Rüdtligen 30.912
666 Rue FR 20.463, 20.473, voir aussi Ecublens-R
619 Rüediswil 60.060, 60.061, 60.062, 60.064, 60.911
928 Rüeggisberg 30.322, 30.631
560 Rüegsau 30.471, siehe auch Hasle-Rüegsau
593 Rüegsausachen 30.471
621 Rüegsbach 30.471
1446 Rueras <b>920</b>
743 Rüeterswil 80.624
732 Rueun <b>920</b> , 90.420, 90.424
799 Rueun Grava 90.421, 90.423
619 Rueyres 10.662, 10.665
496 Rueyres-les-Prés 20.551, 20.554, 20.556, 20.560
757 Rueyres-St-Laurent 20.335
842 Rueyres-Treyfayes 20.258
381 Rüfenach AG 50.374
591 Rüfenacht <b>30.006</b> , 30.794, 30.904
427 Rufi 80.635
433 Ruggell (FL) 88.031, 88.032, 88.036, 88.904
948 Rumeling 12.471
353 Rümikon AG <b>761</b> , 50.354
640 Rumisberg 40.058
653 Rumistal 30.468
429 Rümlang <b>760, 800 515, 800 59</b> , 70.010, 70.012, 70.510, 70.742, 70.795, 70.797
648 Rümliigen 30.321
604 Rumlikon 70.826, 70.831, 70.832
479 Rümlingen <b>503</b> , 50.108, 50.109, 50.960, 50.961
1277 Runcahez Val Sumvitg 90.475
593 Rünenberg 50.104
1726 Ruogig 2593.2
373 Rupperswil <b>650, 650.1, 653, 800 511</b> , 50.394
488 Ruppoldsried 30.363, 30.871
889 Rüscheegg 30.611, 30.615, 30.916
1150 Ruschein 90.422
945 Ruschein Tischnas 90.422

## Altitudine

Rüschlikon
433 Rüschlikon <b>720, 800 524, 800 58</b> , 70.156, 70.165, 3730
610 Russikon 70.825, 70.826, 70.831, 70.832
377 Russin <b>151</b> , 11.116, 11.124, 11.963
801 Russo 62.324, 62.325
491 Rüstenschwil 50.344, 60.696
637 Ruswil 60.060, 60.061, 60.062, 60.064, 60.911
799 Rüte 80.193
426 Rütli SG <b>880</b> , 80.300
436 Rütli b. Büren 22.934, 40.008, 40.033
823 Rütli b. Riggisberg 30.323
625 Rütli GL <b>736, 800 525</b> , 481 Rütli ZH <b>740, 754, 800 515</b> , <b>800 55</b> , 70.854, 70.870, 70.880, 70.884, 70.885, 70.881
435 Rütli 3600
479 Rutschwil 70.676
620 Rüttenen 40.002, 40.004, 40.951
461 Ruvigliana 62.410, 62.412

S
715 St. Antoni 20.141, 20.181, 20.182
197 S. Abbondio, vedi Ranzo-S. A.
1420 St. Antónien 90.222, 90.226, 90.227, 90.228
212 S. Antonino <b>632, 633</b> , 62.203, 62.273, 62.329
823 S. Antonio (Val Morobbia) 62.212
472 St-Aubin FR 20.541, 20.544, 20.556
610 St-Aubin NE 10.640
430 St-Aubin NE (bateau) 3210, voir aussi Gorgier-St-A
586 St-Barthélemy VD 10.414
2475 St-Bernard, v. Le Grand-St-B
1611 S. Bernardino 62.214, 90.171, 90.541
2065 S. Bernardino Ospizio 62.214, 90.541
463 St-Blaise CFF <b>210</b> , 21.133
432 St-Blaise-Lac <b>255, 305</b> , 21.101, 21.107, 21.133, 3211, 3214
975 St-Brais 22.134, 22.138
938 S. Carlo (Bavona) 62.333, 2627
1092 S. Carlo (Poschivo) 90.701, 90.702, 90.710
1021 S. Carlo di Peccia 62.335
1044 St-Cergue <b>155</b>
1670 S-chanf <b>910, 960</b> , 90.607
1809 S-charl 90.913
759 St-Cierges 10.428, 10.435
513 S. Croce (I) 90.604
1066 Ste-Croix <b>212</b> , 10.615, 21.392



Sta. Domenica	
1031	Sta. Domenica 62.215
459	St-Eloi <b>211</b>
516	St. Erhard-Knutwil <b>510</b> , 60.082, 60.083, 60.961
669	St. Gallen <b>850, 852, 855, 859, 870, 880, 881</b> , 01.001, 80.001, 80.002, 80.003, 80.004, 80.005, 80.006, 80.007, 80.008, 80.009, 80.010, 80.011, 80.012, 80.091, 80.092, 80.120, 80.121, 80.132, 80.151, 80.158, 80.180, 80.200, 80.201, 80.210, 80.240, 80.242, 2710
726	St. Gallen Birnbäumen <b>855, 859</b>
651	St. Gallen Bruggen <b>850, 852, 881</b> , 80.001, 80.002, 80.151
676	St. Gallen Haggen <b>870, 881</b> , 80.002, 80.007, 80.008, 80.092
667	St. Gallen Marktplatz <b>855, 859</b>
780	St. Gallen Notkersegg <b>855, 859</b>
748	St. Gallen Riethüsli <b>855</b>
695	St. Gallen Schülerhaus <b>855, 859</b>
667	St. Gallen Spisertor <b>855, 859</b> , 80.151
645	St. Gallen St. Fiden <b>870, 880, 881</b> , 80.001, 80.002, 80.007, 80.008, 80.009, 80.011, 80.091
655	St. Gallen Winkeln <b>850, 852, 881</b> , 80.001
587	St. Gallenkappel 80.622, 80.623, 80.624
450	St-Genis (F) 11.961
931	St-George 10.720, 10.723, 10.820
823	St-Germain (Savièse) 12.341, 12.342, 12.343
740	St. German 12.494
393	St-Gingolph (Suisse) <b>130</b> , 3100
792	St-Imier <b>225</b> , 22.121, 22.123, 22.131, 2020
541	St. Jakob (Ennetmoos) 60.312, 60.313
990	St. Jakob (Isenthal) 2589
1338	St-Jean VS 12.452, 12.456
435	St. Johannens 30.526, 30.527
447	St-Julien-en-Genevois (F) 11.072, 11.104, 11.113, 11.114
437	St. Katharinen <b>413</b>
414	St. Katharinental <b>820</b>
533	St-Légier <b>112</b> , 10.215, 10.291
505	St-Léonard <b>100</b> , 12.411
601	St-Livres 10.722, 10.792
254	St-Louis 50.003
524	St-Loup 10.765
1620	St-Luc 12.454, 12.459, 2201

S. Mamete	
275	S. Mamete 3607
503	St. Margarethen TG 80.736
402	St. Margrethen <b>880, 881</b> , 80.224, 80.304
1194	St. Margrethenberg 80.454
1376	Sta. Maria im Münstertal 90.811, 90.821, 90.831
955	Sta. Maria in Calanca 62.216
816	S. Maria Maggiore (I) <b>620</b>
1017	St. Martin (Lugnez) 90.431
833	St-Martin FR 20.450
1404	St-Martin VS 12.386, 12.387
223	S. Martino <b>620</b>
1214	S. Martino (Quinto) 62.116
421	St-Maurice <b>100, 130</b> , 12.191, 12.192, 12.193
1074	St-Maurice-de-Lagues 2225
1775	St. Moritz <b>144, 910, 940, 950, 960</b> , 90.182, 90.601, 90.603, 90.604, 90.606, 90.609, 90.631, 90.705, 2970
1772	St. Moritz Bad 90.182, 90.601, 90.603, 90.604, 90.606, 90.609, 90.631, 2968
211	S. Nazzaro <b>633</b> , 62.326, 62.329, 3630
701	S. Nicolao <b>636</b>
489	St. Niklaus b. Koppigen 30.466, 30.469, 30.912
536	St. Niklaus b. Merzligen 22.086
470	St. Niklaus SO 40.004
1127	St. Niklaus VS <b>140</b> , 12.551, 12.552, 12.553, 12.554
762	St. Niklausen OW 60.343
1357	St-Oyen (I) 12.211
730	St-Oyens 10.840
494	St. Pantaleon 50.073
569	St. Pelagiberg 80.950
1275	St. Peter 90.040, 90.041
1156	St. Peter-Molinis <b>930</b>
429	St. Petersinsel Nord 3214, 3215, 3217
701	St. Peterzell 80.182, 80.184, 80.185
514	St-Pierre-de-Clages 12.314
368	S. Pietro di Stabio 62.518, 62.523
395	St-Prex <b>150</b> , 10.724, 10.792, 3150
274	S. Rocco 3608
1036	St-Romain (Ayent) 12.351, 12.352, 12.354
376	St-Saphorin <b>100</b> , voir aussi Rivaz-St-Saphorin
529	St-Saphorin-sur-Morges 10.730, 10.733, 10.791
590	St-Séverin 12.331
846	St. Silvester 20.130, 20.142
993	St. Stephan <b>120</b>
749	St-Sulpice NE 21.590
373	St-Sulpice VD 10.031, 10.033, 10.701, 3150
393	St-Triphon-Gare <b>126</b>
402	St-Triphon-Village <b>126</b>

St. Urban	
446	St. Urban <b>414</b> , 50.608, 60.281
449	St. Urban Ziegelei <b>414</b>
492	St-Ursanne <b>240</b> , 22.161, 22.162, 22.163, 22.188, 9201
702	St. Ursen 20.124, 20.127, 20.141
1475	St. Valentin (I) 91.273
279	S. Vittore 62.214
1010	Saanen <b>120</b> , 12.180
1271	Saanenmöser <b>120</b> , 12.180
935	Saas <b>910</b> , 90.033, 90.231
1674	Saas-Almagell 12.513, 2315
1494	Saas-Balen 12.511
1803	Saas-Fee 12.501, 12.502, 12.503, 12.504, 12.505, 12.511
1798	Saas-Fee (Alpin Express) 2302
1798	Saas-Fee (Felskinn) 2303
1798	Saas-Fee (Hannig) 2306
1806	Saas-Fee Chalbermatten 2300, 2301
1559	Saas-Grund 12.511, 12.513, 2310
471	Sachseln <b>470</b> , 60.351, 60.908, 3500
292	Säckingen, siehe Stein-S
471	Safenwil <b>514</b>
1313	Safien Platz 90.401, siehe auch Versam-Safien
449	Safnern 22.072, 22.934, 40.034
1432	Sagliains <b>1985, 910, 960</b>
690	Sagno 62.514, 62.515
768	Sagogn 90.411, siehe auch Valendas-Sagogn
1149	Sahli (Bisisthal) 2573
749	Saïcourt 22.141
982	Saignelégier <b>236</b> , 22.132, 22.133, 22.134, 22.138, 22.148, 22.162
469	Saillon 12.311
455	Saint-Julien 11.072
237	Saint-Louis <b>498</b>
547	Sala Capriasca 62.446
600	Saland <b>754</b> , 70.835
435	Salavaux 20.535, 20.538
497	Salenstein 80.833, siehe auch Mannenbach-Salenstein
825	Sâles 20.254, 20.258, 20.463
436	Salez-Sennwald <b>880</b> , 80.300
576	Salgesch <b>100</b> , 12.461
778	Salhöhe 50.102, 50.202
682	Salins 12.362, 12.363, 12.364
400	Salmsch 80.940
463	Salorino 62.522
1259	Salouf 90.581
933	Salvan <b>132</b> , 12.225
562	Salvenach 20.145, 20.547, 20.548
1705	Samedan <b>144, 910, 940, 960</b> , 90.601, 90.606, 90.701, 90.710
928	Sammelplatz <b>855</b>
1819	Samnaun 90.921
1710	Samnaun-Compatsch 90.921

## Höhe

## Altitude

## Altitudine

## Samnaun-Ravaisch

## Schaan (FL)

## Schlatingen

1775	Samnaun-Ravaisch 90.921, 2995
628	Samstagern <b>670, 672</b> , 70.170, 70.180
454	Sandbüchel <b>857</b>
2041	Sanetsch 12.344, 2397
972	Sangernboden 30.323
2464	Säntis 2730
1993	Sareis (FL) 2810
482	Sargans <b>880, 900, 905</b> , 80.400, 80.430, 80.431, 80.432, 80.433, 80.441, 88.011, 88.012E, 90.030
619	Säriswil 30.102, 30.103, 30.908, s. auch Innerberg-S
527	Sarmenstorf 50.340, 50.532
1162	Sarn 90.532
473	Sarnen <b>470, 471</b> , 60.312, 60.341, 60.342, 60.343, 60.344, 60.345, 60.351, 60.908, 3500
468	Sarnen Nord <b>470</b>
1215	Sarreyer 12.253
721	Sarzens 10.475
627	Sassel 10.650, 20.562
2071	Sasso della Boggia 2600.2
414	Satigny <b>151</b> , 11.054, 11.116, 11.119, 11.123, 11.963
780	Sattel (Talstat. Hochstuckli) 2586.1
771	Sattel-Aegeri <b>670</b> , 60.507, 60.523, 60.609
1190	Sattel Mostelberg (Bergstat.) 2586.1
685	Saubraz 10.725
515	Sauges-près-St-Aubin 10.640
910	Saulcy 22.133, 22.138
745	Saules BE 22.141
755	Saules NE 21.421, 21.425
750	Saut-du-Doubs 3204
773	Savagnier 21.421, 21.425
1093	Savagnières 21.425, 22.121
2112	Savièse 12.344
797	Savigny 10.065, 10.075, 10.079
1207	Savognin 90.182, 90.581, 2950
2348	Savoleyres 2170, 2171
366	Savosa 62.405, 62.422, 62.442, 62.443, 62.444, 62.445, 62.474
484	Sax 80.411
1016	Sax (Maladers) 90.041
465	Saxé 12.311
1112	Saxeten 31.111
465	Saxon <b>100</b> , 12.311
956	Says 90.025
330	Scaiano 62.328
301	Scairolo 62.408
305	Scalate 62.321
981	Scareglia 62.448
333	Scesana 62.326, 62.330
870	Sceut 22.134, 22.138

454	Schaan (FL) 88.011, 88.012, 88.013, 88.013E, 88.014, 88.026, 88.036, 88.901, 88.902, 88.903, 88.904
456	Schaanwald (FL) 88.011, 88.013, 88.014
960	Schachen (Gais) <b>856</b>
786	Schachen (Herisau) <b>870</b>
825	Schachen (Reute) 80.226
517	Schachen LU <b>440, 460</b> , 60.905
403	Schaffhausen <b>760, 762, 763, 800 512, 800 524, 800 59, 820</b> , 70.630, 70.634, 71.001, 71.003, 71.004, 71.005, 71.006, 71.008, 71.009, 71.021, 71.022, 71.023, 71.024, 71.025, 71.076, 71.077, 71.901, 71.902, 71.903, 71.904, 3820
605	Schafhausen i.E. <b>340</b>
418	Schafisheim 50.390, 50.394, 50.395, 50.396
1913	Schalb 2273
678	Schalchen 70.833
1311	Schallberg 12.631
501	Schalunen <b>308</b> , 40.911
933	Schangnau 60.251, 60.905
420	Schänis <b>735</b> , 80.635
766	Scharans 90.031, 90.512
1902	Scharmoin 2930
1139	Scharnachtal 31.220
460	Scharnageln <b>413</b>
490	Schattdorf 60.401, 60.402, 60.404, 60.410, 2594
1850	Schatzalp 2872
1225	Scheid 90.501
1274	Scheidbach 12.182
626	Schellenberg (FL) 88.032, 88.033, 88.035, 88.904
524	Schenkon 50.399, 60.081, 60.084, 60.087, 60.906
412	Scherz 50.366
429	Scherzungen 80.908, 80.922, 80.923, 80.931
658	Scheuren (Forch) <b>731</b> , 70.744
431	Scheuren (Nidau) 22.075
582	Scheyenholz <b>30.006</b> , 30.904
654	Schiers <b>910, 941</b> , 90.033, 90.211, 90.212, 90.213, 90.214, 90.220, 90.221
2967	Schilthorn 2460
676	Schiltwald 50.616
754	Schindellegi-Feusisberg <b>670, 672</b> , 70.190
875	Schindlet 70.809
351	Schinznach Bad <b>650</b>
382	Schinznach Dorf 50.371, 50.379
1150	Schlans 90.471
404	Schlatt (Diessenhofen) <b>820</b> , 3822
921	Schlatt-Haslen 80.193
403	Schlatt TG 80.847
693	Schlatt ZH 70.680, 70.682

426	Schlattingen <b>820, 80.823</b>
562	Schlattl 2570
972	Schlegwegbad 31.913
472	Schleinikon 70.555
470	Schlierheim 71.021
703	Schlierbach 60.083
393	Schlieren <b>650.1, 710, 800 511, 800 512</b> , 70.201, 70.302, 70.303, 70.307, 70.308, 70.311
651	Schliern b. Köniz 30.010, 30.631, 30.906
389	Schloss Laufen am Rheinfall <b>762, 800 512</b> , 70.634
497	Schlossrued 50.616
750	Schlosswil 30.793, 30.920
1005	Schlucht 12.623
757	Schluain 90.411
407	Schmerikon <b>735, 870</b> , 80.623, 80.630, 3730, 3731.3
812	Schmidrüti 70.807
565	Schmiedrued 50.616
606	Schmitten <b>301</b> , 20.120, 20.182, 30.917
1270	Schmitten (Albula) 90.183
2596	Schneehüenerstock 2598
445	Schneisingen 50.354, 50.355
515	Schnottwil 30.362, 30.885, 30.886, 30.898, 40.954
535	Schocherswil 80.943
461	Schöfflisdorf-Oberveningen <b>760, 800 515</b> , 70.555
456	Schöftland <b>643</b> , 50.525, 50.613, 50.616, 60.085
2290	Schönbühl (Bettmeralp) 2338
525	Schönbühl RBS <b>308</b> , 30.038, 30.914, 40.911
527	Schönbühl SBB <b>304.1, 304.2, 450</b>
526	Schönbühl Shoppyland <b>308</b>
561	Schönegg 2562
495	Schönenbaumgarten 80.931
715	Schönenberg ZH 70.150, 70.160
360	Schönenbuch 50.033, 50.923
836	Schönengrund 80.182, 80.183
379	Schönenwerd <b>650, 650.1</b> , 50.203, 50.501, 50.523
739	Schongau 60.107
559	Schönholzerswilen 80.932, 80.933
1230	Schönried <b>120</b> , 12.180, 2388, 2389
361	Schopfheim (D) <b>501</b>
382	Schopfheim-Schlatthof (D) <b>501</b>
360	Schopfheim West (D) <b>501</b>
486	Schottikon <b>800 512, 850</b>
504	Schötz 60.091, 60.271, 60.961
418	Schübelbach-Buttikon <b>720, 800 52, 800 58</b> , 72.521, 72.524
1273	Schuders 90.213
715	Schüpbach 30.271, 30.920
457	Schupfart 50.090

## Schüpfen

519	Schüpfen <b>303</b> , 22.910
716	Schüpfheim <b>440, 460</b> , 60.233, 60.234, 60.241, 60.905
936	Schützengarten <b>855, 859</b>
556	Schwäbis <b>340</b>
310	Schwaderloch 50.149
546	Schwaderloh 80.921
433	Schwadernau 22.075
1346	Schwägälp 80.791, 2730
1666	Schwandegg 2405
1059	Schwanden (Sigriswil) 31.024
620	Schwanden b. Brienz 31.942
521	Schwanden GL <b>736, 800</b> <b>525</b> , 72.541, 72.542, 72.543, 72.544
637	Schwanden i.E. 30.472, 30.473
713	Schwändi b. Schwanden 72.542
660	Schwarzenbach LU 50.398
563	Schwarzenbach SG 80.729, 80.730, 80.738
832	Schwarzenberg LU 60.211
791	Schwarzenburg <b>306</b> , 20.181, 30.323, 30.611, 30.612, 30.615, 30.916
908	Schwarzenegg 31.041, 31.923
850	Schwarzer Bären <b>855, 859</b>
1044	Schwarzsee Gypsera (Talstat.) 2035
2581	Schwarzsee VS 2280
1050	Schwarzsee/Lac-Noir 20.123
1460	Schwarzwaldalp 31.128, 31.164
645	Schwarzwasserbrücke <b>306</b> , 30.916
1382	Schweffelberg Bad 30.323
254	Schweizerhalle Schiffflände 3700
966	Schwellbrunn 80.171, 80.183
838	Schwende <b>854</b> , 80.193
1166	Schwenden im Diemtigtal 31.260
919	Schwendi b. Grindelwald <b>312</b> , 31.941
669	Schwendi b. Heiden <b>857</b>
906	Schwendi im Weisstannental 80.432
1170	Schwendibach 31.033
443	Schwerzenbach ZH <b>740, 800</b> <b>514, 800 59</b> , 70.704, 70.705, 70.720, 70.721, 70.725, 70.726, 70.727
455	Schwyz <b>600</b> , 60.500, 60.501, 60.502, 60.503, 60.505, 60.507, 60.520, 60.530, 60.531
1967	Schynige Platte <b>314</b>
901	Scudellate 62.516
1286	Scuol-Tarasp <b>910, 960</b> , 90.851, 90.911, 90.912, 90.913, 90.921, 90.923, 90.925, 90.960, 2993

## Sédailles

687	Sédailles 20.460, 20.462, 20.561, 20.564
1441	Seedrun <b>1983, 920</b>
483	Seeberg BE 30.912, 40.054
413	Seebleiche <b>857</b>
1473	Seebli 2580, 2581, 2582
1029	Seebodenalp 2565
435	Seeburg 3603
529	Seedorf BE 30.103, 30.105, 30.365
623	Seedorf FR 20.340, 20.361
435	Seedorf UR 60.403, 60.404, 60.405, 3600
766	Seelisberg 60.311
770	Seelsberg (Bergstation) 2590
479	Seengen 50.390, 50.395, 3651, 3651.1
544	Seewen SO 50.067, 50.111, 50.116
461	Seewen SZ 60.501, 60.503
945	Seewis Dorf 90.201
593	Seewis-Pardisla <b>910, 941</b> , 90.033, 90.201, 90.202
617	Seewis-Schmitten 90.201
578	Seftigen <b>303</b> , 31.053, 31.928
1275	Segnas <b>920</b>
486	Ségny (F) 11.106
571	Seigneux 20.564
1560	Selden 31.240
1281	Selfranga, siehe Klosters 5
918	Selma <b>2616</b> , 62.215
494	Seltisberg 50.072, 50.951
1701	Selva, siehe Tschamut-5
438	Selzach <b>410</b> , 22.930, 40.032, 40.951
717	Sembrancher <b>133</b> , 12.211, 12.241, 12.242
226	Sementina 62.202, 62.272, 62.273, 62.311
402	Semione 62.132
513	Sempach-Neuenkirch <b>510</b> , 60.070, 60.084, 60.088, 60.906
859	Semsales <b>253</b> , 20.223
586	Senarcens 10.730, 10.733
875	Sendy-Sollard <b>120</b>
483	Sennhof-Kyburg <b>754, 800</b> <b>511</b>
453	Sennwald 80.300, 80.411, siehe auch Salez-Sennwald
637	Sensine 12.331
1431	Sent 90.921, 90.923, 90.925
1012	Sentier-Orient <b>201</b> , 10.690
445	Seon <b>651</b> , 50.389, 50.390, 50.395
607	Séprais 22.151
222	Seregno (I) <b>631</b>
612	Sergey 10.686
472	Sergy (F) 11.068, 11.961
985	Serneus 90.033, 90.231
286	Serocca <b>635</b>
638	Serpiano 62.582, 2680
1860	Sertig 90.308
739	Servion 10.065, 10.075, 10.079, 10.385

## Seseglio

320	Seseglio 62.511
476	Sessa 62.426, 62.429
455	Seuzach <b>800 511, 821</b> , 70.612, 70.674, 70.679
487	Sévaz 20.554, 20.559
458	Sevelen <b>880</b> , 80.400, 88.024, 90.030
614	Sévry, voir Pampigny-Sévry
855	Sevgein 90.405
1609	Sfazù 90.701, 90.703, 90.706, 90.710
1047	Siat Glix 90.421
1300	Siat vitg 90.421
507	Siblingen 71.021
433	Siebnen-Wangen <b>720, 800</b> <b>52, 800 525, 800 58, 900</b> , 72.521, 72.522, 72.523, 72.524, 72.525, 72.526
545	Siegershausen <b>830</b>
540	Sierre/Siders <b>100</b> , 12.401, 12.402, 12.403, 12.411, 12.421, 12.422, 12.441, 12.451, 12.452, 12.453, 12.454, 12.461, 2225
350	Siggenthal-Würenlingen <b>701</b> , <b>800 519</b> , 50.357, 50.360
450	Sigirino 62.453
445	Siglistorf 50.354
698	Signal-de-Bougy 10.721
2139	Signalbahn 2968
683	Signau <b>302, 460</b> , 30.271, 30.920
737	Signèse 12.354
993	Signòra 62.448
470	Signy 10.815
788	Sigriswil 31.024, 31.025, 31.925
456	Sihlau <b>712</b>
514	Sihlbrugg <b>714</b> , 60.631
484	Sihlwald <b>712, 714</b> , 70.137
544	Silenen 60.401
1973	Sillerenbühl 2421
683	Sils im Domleschg 90.031, 90.512, 90.521
1802	Sils/Segl Baselgia 90.601, 90.604, 90.631
1815	Sils/Segl Maria 90.601, 90.604, 90.606, 90.631, 2960
1802	Sils/Segl Maria Barchiròls 3940
1802	Silvapiana 90.601, 90.603, 90.604, 90.606, 90.620, 90.631
1877	Silvapiana Surlej (Corvatsch) 2965
1476	Simplon Dorf 12.631
1997	Simplon Hospiz 12.631
2002	Simplon Kulm 12.631
428	Singen (D) <b>763</b> , 71.033
406	Sins <b>653</b> , 50.347, 50.348, 60.696

## Höhe

Sion	
491	Sion <b>100, 12.332</b> , 12.301, 12.302, 12.303, 12.304, 12.305, 12.306, 12.311, 12.331, 12.341, 12.342, 12.343, 12.344, 12.351, 12.352, 12.353, 12.354, 12.361, 12.362, 12.363, 12.364, 12.371, 12.372, 12.381, 12.382, 12.383, 12.386, 12.388, 12.411
549	Sirnach <b>800 512, 850</b> , 80.734, 80.735, 80.736
439	Siselen-Finsterhennen <b>290</b>
445	Sisikon <b>600</b> , 60.450, 60.541, 3600
376	Sissach <b>500, 503, 700</b> , 50.105, 50.106, 50.107, 50.108, 50.960, 50.961, 50.962
305	Sisseln 50.143
484	Sitterdorf <b>852</b> , 80.943
800	Sitzberg 70.807
1729	Siviez 12.362, 2179, 2180, 2181
779	Siviriez 20.463, 20.473, 20.474
705	Six-Fontaines <b>212</b>
615	Soazza 62.214
1136	Sobrio 62.124
1073	Soglio 90.632
1461	Solalex 12.161
222	Solduno <b>620</b> , 62.301, 62.307, 62.314, 62.315, 62.324
875	Sollard, voir Senny-Sollard
1011	Solliat-Golisse <b>201</b>
432	Solothurn <b>304.1, 308, 410, 411, 413</b> , 01.001, 22.930, 40.001, 40.002, 40.003, 40.004, 40.005, 40.006, 40.008, 40.009, 40.012, 40.911, 40.951, 40.952, 40.953, 40.954, 40.999, 3216
432	Solothurn Allmend <b>410</b> , 40.005, 40.006
442	Solothurn Baseltor <b>413</b> , 22.930, 40.003, 40.009, 40.012, 40.911, 40.951, 40.952, 40.953
432	Solothurn West <b>410, 411</b>
973	Som-la-Proz 12.271, 12.272
567	Somazzo 62.522
653	Sombeval, voir Sonceboz-S
369	Someo 62.315
891	Sommetier 20.482
450	Sommerau <b>503</b>
463	Sommeri 80.944
730	Sommet-des-Vignes 12.213
2092	Somtgant 2950
653	Sonceboz-Sombeval <b>225, 226</b> , 22.931
1154	Sonloup 2057
706	Sonnenberg 2515
912	Sonogno 62.321
531	Sonterswil 80.920
831	Sonvico 62.447, 62.461

## Altitude

Sonvilier	
835	Sonvilier <b>225</b>
647	Sonzier <b>120</b>
443	Sood-Oberleimbach <b>712</b>
652	Sool 72.543
393	Soragno 62.461
451	Soral 11.112, 11.973
2438	Sorebois 2199
1166	Sörenberg 60.241, 2503, 2505
349	Sorengo <b>635</b> , 62.416, 62.436, 62.473
349	Sorengo Laghetto <b>635</b>
807	Sorens 20.331, 20.336, 20.471
843	Sornetan 22.231
404	Sorte 62.214
680	Sorvilier <b>226</b> , 22.931
754	Sottens 10.435
476	Soubey 22.134, 22.162
878	Souboz 22.231
595	Soulce 22.152
403	Soyhières 22.213
924	Spacher <b>855, 859</b> , 80.181, 80.190
745	Speicherschwendi 80.121, 80.190
627	Spiegel 30.016, 30.019, 30.906
2455	Spielboden 2300
627	Spiez <b>300, 310, 320, 330, 471</b> , 31.001, 31.061, 31.064, 31.065, 31.066, 31.210, 31.915, 31.945
560	Spiez Schiffstation 31.064, 3310
667	Spiezwiler 31.061, 31.066, 31.210, 31.945
1814	Spinas <b>940</b>
926	Spiringen 60.408, 60.409
1765	Spirstock 2582
1636	Spiss 90.921
1459	Splügen 62.214, 90.171, 90.541, 90.561
2050	Splügenpass 90.561
398	Spreitenbach 50.302, 50.304, 50.310, 50.533, 70.303, siehe auch Killwangen-S
1112	Spruga 62.324
429	Staad (Grenchen) 40.027
402	Staad SG <b>880, 881</b> , 80.305, 3830
344	Stabio <b>630</b> , 62.518, 62.523
411	Stachen 80.209
438	Stadel b. Niederglatt 70.510, 70.515, 70.535
414	Stäfa <b>730, 800 516, 800 520, 800 57</b> , 70.880, 70.925, 70.950, 70.951, 70.952, 70.955, 3730, 3731.4, 3733
2103	Stafel (Lauchernalp) 2265.2
483	Staffelbach 60.085
620	Staffelegg Passhöhe 50.135
439	Staffeln 50.339
790	Stalden (Sarnen) 60.344
654	Stalden i.E. <b>340</b>
799	Stalden-Saas <b>140</b> , 12.511, 12.518, 12.552

## Altitudine

Stalden-Saas (Talstation)	
803	Stalden-Saas (Talstation) 2270
696	Stalden VS 12.517, 12.552
1152	Staldenried 12.517, 2270
550	Stallikon 70.227, 70.235/236
433	Stammheim <b>821</b> , 70.605, 80.823
1016	Stampa 90.604, 90.631
2421	Stand 2535.1, 2535.2
450	Stans <b>480</b> , 60.310, 60.311, 60.312, 60.323, 60.324, 60.910, 2550
1849	Stanserhorn 2550
435	Stansstad <b>480</b> , 60.321, 60.323, 3601
894	Starkenbach 80.790
446	Starrkirch-Wil 50.502, 50.509, 50.523
1744	Stauberen 2748
420	Staufen 50.390, 50.395
922	Stechelberg 31.141, 2460
403	Steckborn <b>820</b> , 80.826, 3820, 3824
563	Steffisburg <b>340</b> , 31.001, 31.003, 31.033, 31.041, 31.043, 31.915, 31.923
1303	Steg (FL) 88.021
680	Steg SG (Gebertingen) 80.622, 80.628
630	Steg VS 12.491, 12.494, 12.591
694	Steg ZH <b>754</b> , 70.854
579	Stehrenberg 80.933, 80.934
812	Steigbach <b>855</b>
2143	Stein (Obersaxen) 2894
308	Stein AG 50.143
413	Stein am Rhein <b>820, 821</b> , 71.033, 80.825, 3820
818	Stein AR 80.180, 80.181, 80.193
310	Stein-Säckingen <b>700</b> , 50.134, 50.143
839	Stein SG 80.790
401	Steinach <b>845</b> , 80.091, 80.210
1495	Steinboden 2578
448	Steinebrunn <b>870</b> , 80.941
799	Steinegg <b>854</b>
426	Steineloh 80.209, 80.940
467	Steinen <b>600</b> , 60.520
331	Steinen b. Lörrach (D) <b>501</b>
591	Steinerberg <b>670</b> , 60.523
1871	Steingletscher 12.682, 31.162
1269	Steinhaus 12.655
424	Steinhausen <b>711, 800 55</b> , 60.606, 60.607, 60.616, 60.636, 60.694
547	Steinhof BE, siehe Burgdorf S
416	Steinhausen Rigiblick <b>711, 800 55</b>
566	Steinhof SO 40.016
525	Steinibach BE <b>309</b> , 30.036, 30.901, 40.911
1352	Steinmatten 12.652
450	Steinmaur <b>760, 800 515</b> , 70.535

Stels
1279 Stels 90.212
832 Sternen b. Teufen <b>855</b>
870 Sternenberg 70.809
440 Stettbach <b>740, 750, 800</b>
<b>511, 800 512, 800 53, 800</b>
<b>59, 801, 70.012, 70.743,</b>
<b>70.744, 70.745, 70.751,</b>
<b>70.752, 70.760, 70.796</b>
383 Stetten AG 50.322, 50.336
570 Stetten SH 71.024
473 Stettfurt 80.837
551 Stettlen <b>307, 30.902</b>
1078 Stierenberg b. Grenchen 40.038
1367 Stierva 90.573, 90.581
2757 Stifserjoch/Stelvio (I) 90.821
346 Stilli 50.376
1070 Stöckalp 60.343
2146 Stockhorn 2370
1280 Stockhütte 2558
967 Stöckli <b>120</b>
840 Stofel <b>855</b>
1306 Stoss 2570, 2571, 2571.1, 2572
942 Stoss AR <b>856</b>
1065 Strada im Engadin 90.921, 90.941
717 Strada im Oberland 90.420, 90.421, 90.424
875 Strahlholz <b>855</b>
435 Strengelbach 50.560, 50.604, 50.606
193 Stresa (I) 3630
582 Strohwilen-Wolfikon 80.838
436 Studen BE <b>303, 22.074,</b> 22.910
895 Studen SZ 60.553
1551 Stugl/Stuls 90.591
472 Stüsslingen 50.507, 50.518, 50.557
475 Suberg-Grossaffoltern <b>303,</b> 22.910
443 Subingen 40.005, 40.016, 40.953
581 Suchy 10.675
902 Süderen 31.041, 31.923
1432 Suen 12.386
1407 Sufers 90.171, 90.541
432 Sugiez <b>255, 20.145, 20.530,</b> 30.918, 32.11, 32.14, 32.15
646 Sugnens <b>101, 10.434</b>
397 Suhr <b>514, 644, 50.204,</b> 50.206, 50.524
449 Sulgen <b>840, 852, 80.945</b>
590 Sullens 10.410
1526 Sulwald 2458
309 Sulz AG 50.141
662 Sumiswald-Grünen <b>304.2,</b> 30.481, 30.482, 30.483, 30.914
694 Summaprada 90.031, 90.511, 90.532
982 Sumvitg-Cumpadials <b>920,</b> 90.420, 90.475

Sundlauenen
602 Sundlauenen 31.021, siehe auch Beatushöhlen-S
1936 Sunnbüel 2412
2290 Sunnegga 2290
1556 Sur GR 90.182, 90.188
1969 Sur GR Alp Flix 90.188
1123 Sur-le-Buis <b>124</b>
623 Sur Roche <b>101</b>
932 Surava 90.570, 90.572
1344 Surcuolm 90.451
465 Sureggio 62.461
1877 Surlej-Silvaplana 90.601, 90.603, 90.606, 90.620
1823 Surovas <b>950</b>
616 Surpierre 20.565
892 Surrein, siehe Rabius-Surrein
504 Sursee <b>455, 510, 50.399,</b> 60.062, 60.063, 60.065, 60.066, 60.081, 60.082, 60.083, 60.084, 60.085, 60.086, 60.087, 60.906, 60.961
599 Sur-Châtel <b>155</b>
445 Suscévaz 10.680
1434 Susch <b>910, 960, 90.331,</b> 90.960
2149 Süsom Givè (Passhöhe) 90.811
639 Susten b. Leuk 12.475
2222 Susten Passhöhe 31.162
448 Sutz <b>290, 22.932</b>
373 Suvigliana 62.410, 2653, 2653.1
1936 Suvretta 2967
579 Syens 10.062, 10.383
<b>T</b>
651 Tafers 20.120, 20.123, 20.124, 20.141, 20.181, 20.182, 30.917
511 Tagelswangen 70.650, 70.656, 70.658, 70.659
394 Tägerig 50.332
533 Tägerschen <b>835</b>
644 Tägertschi <b>302, 460, 30.160,</b> 30.920
422 Tägerwilen Dorf <b>830, 80.907,</b> 80.920
403 Tägerwilen-Gottlieben <b>820</b>
374 Talhaus <b>502</b>
1555 Tamatten 12.511
663 Tamins 90.001, 90.031, 90.081, 90.083, siehe auch Reichenau-T
516 Tann-Dürnten <b>754, 70.870</b>
392 Tannay <b>150, 10.813, 11.964</b>
1398 Tannenboden 2792, 2793
1390 Tannenbodenalp (Bergstation) 2790, siehe auch Flumserberg
1215 Tannenheim 2794
1273 Tarasp 90.912, siehe auch Scuol-Tarasp

Tarasp Fontana
1403 Tarasp Fontana 90.912, siehe auch Scuol-Tarasp
1606 Tarnolgio 62.119
991 Tartar 90.532
493 Tartegino 10.835, 10.841
1437 Täsch <b>140, 141</b>
733 Tatroz 10.292, 20.223
1246 Taufers/Tubre (I) 90.811
491 Täuffelen <b>290, 22.932, 30.366</b>
787 Tavanasa-Breil/Brigels <b>920,</b> 90.420, 90.461
753 Tavannes <b>226, 237, 22.141,</b> 22.148, 22.931
334 Taverne-Torricella <b>631,</b> 62.444, 62.446, 62.453
445 Tecknau <b>500, 50.103</b>
370 Tegerfelden 50.352, 50.355, 50.360
902 Tegia alva 90.441, 90.442
254 Tegna <b>620</b>
435 Tellsplatte 3600
197 Tenero <b>632, 62.301, 62.311,</b> 62.321, 62.322, 62.323, 3630, 3631
1088 Tengia 62.119
1305 Tenigerbad, siehe Bogn Tenigia/T
1643 Tenna 90.401
425 Tenniken 50.107, 50.960
494 Tennwil 50.390
729 Tentlingen 20.129, 20.142
924 Termen 12.632
436 Termine 62.429
380 Territet <b>100, 10.201, 2054,</b> 3100
1007 Tersnaus 90.431
510 Tesserete 62.442, 62.443, 62.446, 62.447, 62.448, 62.450, 62.461, 62.474
1898 Tête-du-Tronchey 2100
1189 Tête-Noire 12.213
833 Teufen AR <b>855, 80.181,</b> 80.190, 80.191
423 Teufen ZH 70.522
446 Teufenthal AG <b>644, 50.395,</b> 50.524
1014 Teuffenthal b. Thun 31.033
615 Tevegno 62.215, 62.216
1745 Tgantieni 2932
419 Thal 80.242
482 Thalbrücke <b>412</b>
456 Thalheim AG 50.371
446 Thalheim-Altikon <b>821, 70.612</b>
385 Thalheim an der Thur 70.612
1692 Thalkirch 90.401
555 Thalmatt 30.102, 30.909
435 Thalwil <b>600, 660, 720, 800</b> <b>52, 800 524, 800 58, 900,</b> 70.140, 70.142, 70.145, 70.156, 70.240, 3730, 3732
440 Thayngen <b>763, 800 524,</b> 71.024, 71.076
620 Theilingen 70.826, 70.832
305 Therwil <b>505, 506, 50.062,</b> 50.064, 50.910

## Höhe

**Thielle-Wavre**

430	Thielle-Wavre 21.133, 3214
568	Thierachern 31.050, 31.927, 31.928
773	Thierrens 10.428, 10.430, 10.435, 10.660, 10.661, 20.562
900	Thiésaz 12.061
496	Thoiry (F) 11.068
414	Thônex 11.001, 11.005, 11.012, 11.025, 11.031, 11.034, 11.061, 11.103, 11.971, 11.982
373	Thonon-les-Bains (F) 3152
555	Thoracker 30.904
488	Thörigen 40.052
575	Thörishaus Dorf <b>301, 302</b> , 30.130, 30.907
586	Thörishaus Station <b>301, 302</b>
559	Thun <b>300, 301, 303, 310</b> , <b>340</b> , 31.001, 31.002, 31.003, 31.004, 31.005, 31.006, 31.021, 31.022, 31.025, 31.031, 31.033, 31.041, 31.043, 31.050, 31.055, 31.058, 31.915, 31.923, 31.924, 31.925, 31.926, 31.927, 31.928, 3310
552	Thundorf 80.837, 80.838
510	Thunstetten 40.052
549	Thurnen <b>303</b> , 30.321, 30.323
398	Thürnen 50.108, 50.960, 50.961
696	Thusis <b>144, 940, 941</b> , 62.214, 90.031, 90.171, 90.511, 90.512, 90.521, 90.522, 90.531, 90.532, 90.541, 90.570
2142	Thyon 2183, 2184
2095	Thyon 2000 12.371, 12.373
2103	Tiefenbach (Furka) 12.681
1846	Tiefenbach DFB <b>615</b>
884	Tiefencastel <b>144, 940</b> , 90.182, 90.570, 90.571, 90.572, 90.573
1166	Tiermatten 31.260
2182	Tignousa 2201
1232	Tinizong 90.182
429	Tirano (I) <b>950</b> , 90.701, 90.710, 90.731, 90.821
945	Tischinas, siehe Ruschein T
490	Tisis (A) 88.011, 88.013, 88.014
3033	TITLIS 2535.2
661	Titterten 50.070
510	Tobel-Affeltrangen <b>835</b> , 80.837
616	Tobel AR, siehe Wienacht-T
527	Toffen <b>303</b> , 30.321
415	Tolochenaz 10.702, 10.703, 10.724, 10.792
806	Tomils, siehe Tumegl/T
581	Toos 80.933
1501	Törbel 12.518
1635	Torgon 12.142

## Altitude

**Torny-le-Grand**

670	Torny-le-Grand 20.460, 20.462
786	Torre 62.131
408	Torricezza 62.444, vedi anche Taverne-Torricezza
2064	Tortin 2165, 2166, 2179
931	Tösens (A) 94.210
346	Tössegg 3762, 3763, 3765
580	Tougin (F) 11.106
576	Toveyre <b>121</b>
700	Trachselwald 30.482
927	Trachslau 60.554
2200	Tracouet 2175
887	Tramelan <b>237</b> , 22.131, 22.132, 22.133, 22.148
958	Tramelan-Chalet <b>237</b>
880	Tramelan-Dessous <b>237</b>
1488	Trans 90.502
408	Trasadingen <b>763</b> , 71.077
749	Travers <b>221</b> , 21.591
681	Traversa (Marolta) 62.134
435	Treib 2590, 3600
497	Trexléx <b>155</b>
551	Tremona 62.524, 62.525
375	Trevano 62.404, 62.441
576	Trey 20.561, 20.564
451	Treycovagnes 10.611, 10.680
853	Treyfayes, voir Rueyres-T
667	Treytorrens (Payerne) 10.650, 20.555
759	Treyvaux 20.233, 20.234, 20.245, 20.280
401	Triboltingen <b>820</b>
435	Tribschen 3603
1609	Triel 2897
513	Triengen 60.085
1284	Trient 12.213
463	Triesen (FL) 88.011, 88.012, 88.012E, 88.013, 88.013E, 88.021, 88.036, 88.040
953	Triesenberg (FL) 88.021, 88.022, 88.042, 88.903
423	Trimbach <b>503</b> , 50.502, 50.506, 50.507, 50.557
560	Trimmis 90.003, 90.013, 90.025, 90.032, 90.033, siehe auch Untervaz-T
617	Trimstein 30.168
608	Trin <b>920</b> , 90.081
2927	Trockener Steg 2280, 2285, 2286
915	Trogn <b>855, 859</b> , 80.181, 80.229, 80.230
1465	Trogne 12.386
431	Troinex 11.045, 11.975
430	Trois-Lacs (camping) 3211, 3214, 3215
906	Trois-Villes <b>212</b>
766	Troistorrens <b>126</b> , 12.061
518	Trontano (I) <b>620</b>
812	Trub 30.284
479	Trübbach 80.400, 80.420, 88.011, 88.012E, 88.013, 88.902, 90.030

## Altitudine

**Trubschachen**

731	Trubschachen <b>440, 460</b> , 30.284, 30.287, 30.920
1793	Trübsee 2535.1, 2537
438	Trüllikon 70.621, 70.630
818	Trümmelbachfälle 31.141
852	Trun <b>920</b> , 90.420, 90.471, 90.472
464	Truttikon 70.621
498	Trüttlikon 80.822
2468	Tsapé 2206
556	Tschamerie 30.465
1701	Tschamut-Selva <b>920</b>
694	Tschäppel 30.491
1394	Tschappina 90.531
558	Tscheppach 30.886, 40.954
451	Tscherlach 80.442
1334	Tschierschen 90.042
1679	Tschievi 90.811
894	Tschingel ob Gunten 31.024
930	Tschingeren 12.471
1502	Tschlin 90.941
493	Tschugg 22.932, 30.521
418	Tübach 80.091, 80.210
416	Tuggen 72.520, 72.521
668	Tuilerie <b>156</b>
434	Tuileries-de-Grandson 10.625, 10.629, 10.630, 10.635
806	Tumegl/Tomils 90.501, 90.502, 90.512
915	Tuminen 12.483
1254	Tura 90.041
1275	Turbach 12.182
550	Turbenthal <b>754, 800 511</b> , 70.805, 70.806, 70.807, 70.825
341	Turgi <b>650, 701, 710, 800</b> <b>512, 800 519</b> , 50.301, 50.357, 50.537
1562	Turren <b>2520</b> , 2520
625	Turtmann <b>100</b> , 12.483, 12.491, 2246.1
434	Tüscherz <b>210</b> , 22.933, 3215, 3217
725	Tusinge <b>112</b>
433	Twann <b>210</b> , 22.933, 3214, 3215, 3217

**U**

621	Udligenswil 60.073, 60.529, 60.907
399	Ueberlingen Hafen (D) 3804
654	Ueberstorf 30.131
653	Uebeschi 31.050, 31.927
400	Ueken 50.135
425	Uerikon <b>730, 800 516, 800</b> <b>57</b> , 70.951, 70.952, 70.955, 3730
459	Uerkheim 50.613
517	Uerzlikon 70.232, 70.280
396	Uesslingen 80.822, 80.828
553	Uetendorf <b>303</b> , 31.057, 31.058, 31.928

**Uetendorf Allmend**

555	Uetendorf Allmend <b>303</b>
413	Uetikon <b>730, 800 516, 800 56, 800 57, 70.925, 70.931, 70.932, 3730</b>
812	Uetliberg <b>713</b>
721	Uetliburg SG 80.623, 80.628, 80.632
620	Uettligen 30.102, 30.107, 30.908
526	Uezwil 50.342
511	Uffikon 60.082, 60.961
710	Ufhusen 30.492, 60.281
459	Uhwiesen 70.630, 70.634
619	Uitikon <b>713, 70.201, 70.215, 70.245</b>
634	Ulisbach 80.770
500	Ulmiz 20.548
498	Ulmiz FR 20.122, 20.548
1346	Ulrichen <b>142, 62.111</b>
2499	Umbrail 90.821
360	Umiken 50.137, 50.142, 50.371, 50.372
538	Undervelier 22.152
503	Union-Prilly <b>101</b>
729	Unterägeri 60.601, 60.619, 60.634, 60.691, 3661
578	Unterbach 31.174, 31.942
1232	Unterbach VS 2253, 2254
611	Untereggen 80.242
378	Unterendingen 50.352, 50.355, 50.360
416	Unterengstringen 70.302, 70.304, 70.308
416	Unterentfelden <b>643, 50.525</b>
519	Unterhörstetten 80.831
930	Unteriberg 60.555
465	Unterkulm <b>644, 50.524</b>
849	Unterlangenegg 31.041, 31.043, 31.923
401	Unterlunkhofen 50.231, 70.245
455	Unterohringen 70.679
476	Unterramsen 30.886, 40.954
924	Unterrechtstein 80.121, 80.230
992	Unterschächen 60.408, 60.409
658	Unterschwenden 31.151, 31.942
581	Unterseen 31.021, 31.101, 31.104, 31.105, 31.106
370	Untersiggenthal 50.302, 50.306, 50.357, 50.536
426	Unterterzen <b>900, 80.444, 2790, 3900</b>
397	Unteruhldingen (D) 3800, 3804
536	Untervaz-Trimmis <b>941, 90.003, 90.023, 90.032</b>
910	Unterwasser 80.790, 2767.1
543	Unterzollikofen <b>309, 30.034, 30.036, 30.901, 40.911</b>
931	Uors 90.431, 90.434
442	Urdorf <b>711, 800 514, 800 55, 70.302, 70.303, 70.308, 70.311, 70.314</b>

**Urdorf Weihermatt**

456	Urdorf Weihermatt <b>711, 800 514, 800 55, 70.308, 70.311</b>
1274	Urigen 60.408, 60.409
1263	Urmein 90.531
823	Urnäsch <b>854, 80.791</b>
1376	Urnerboden 60.409, 72.551
666	Ursellen 30.160, 30.920
588	Ursenbach 40.090
645	Ursins 10.665
711	Ursy 20.463, 20.473, 20.474
528	Urtenen <b>308, 40.911</b>
463	Uster <b>740, 800 514, 800 515, 800 55, 800 59, 70.725, 70.811, 70.812, 70.813, 70.816, 70.817, 70.827, 70.830, 70.842, 70.845, 3740</b>
545	Uttigen <b>301, 31.928</b>
406	Uttwil <b>820, 3800</b>
474	Utzenstorf <b>304.1, 30.884, 30.912</b>
686	Utzigen 30.781, siehe auch Boll-Utzigen
498	Uvrier 12.304
410	Uznach <b>735, 870, 72.521, 80.623, 80.630, 80.631, 80.632, 80.633</b>
564	Uzwil <b>850, 881, 80.726, 80.728, 80.729, 80.730, 80.737, 80.738, 80.740, 80.741</b>

**V**

360	Vacallo 62.508, 62.511, 62.513
951	Vadura 80.454
504	Vaduz (FL) 88.011, 88.012, 88.012E, 88.013, 88.013E, 88.014, 88.021, 88.024, 88.036, 88.040, 88.901, 88.902, 88.903
549	Vaglio 62.442, 62.443, 62.446, 62.474
377	Vairano 62.326, 62.330
935	Val-d'Illiez <b>126, 12.081, 12.082</b>
1528	Val Sinestra 90.925
518	Val-Thoiry (F) 11.066, 11.068
653	Valangin 21.422
1202	Valata (Obersaxen) 90.451, 2896
1533	Valbella 90.182
1416	Valchava 90.811
668	Valendas-Sagogn <b>920, 90.403</b>
908	Valens 80.451
450	Valeyres-sous-Montagny <b>212, 10.620</b>
504	Valeyres-sous-Rances 10.680
551	Valeyres-sous-Ursins 10.665
430	Vallamand 20.535, 20.538, 3212
476	Vallon 20.541, 20.556
806	Vallorbe <b>200, 201, 10.613, 10.685</b>

**Valmont**

638	Valmont <b>121</b>
1248	Vals 90.431, 2900
1843	Vals Zervreila 90.431
930	Valzeina 90.202, siehe auch Seewis-Valzeina
1394	Van-d'en-Haut 12.225
465	Vandoeuvres 11.033, 11.976
737	Varen 12.461, 12.475
375	Varese <b>630</b>
529	Varzo (I) <b>145</b>
925	Vasón 80.451
949	Vättis 80.451
1259	Vattiz 90.441, 90.444
758	Vauderens <b>250, 20.473, 20.474</b>
711	Vaufaffen 22.071
939	Vaulion 10.683
829	Vaulruz-Nord 20.223, 20.254, 20.258, 20.463
815	Vaulruz-Sud <b>253</b>
446	Vaumarcus <b>210, 10.630, 10.640, 3210</b>
505	Vaux-sur-Morges 10.728, 10.791
1210	Vaz/Obervaz 90.184, 90.521
1140	Vazerol 90.182
581	Vechigen <b>307</b>
899	Veglia di Peccia 62.335
428	Veigy (F) 11.071, 11.107
1244	Vella 90.434, 90.441, 90.443, 90.444, 2897
782	Vellano 62.212
365	Veltheim AG 50.371, 50.379
447	Vendincourt <b>238</b>
1114	Vens 12.241
817	Venthône 12.422, 2225
1526	Verbier 12.251, 12.261, 12.262, 12.263, 12.264, 2160, 2162
1319	Vercorin 12.441, 12.457
1341	Vercorin (station amont) 2194
1320	Vercorin (station aval) 12.457, 2195
606	Verdabbio 62.217
534	Verdasio <b>620, 2625</b>
903	Vergeletto 62.325
591	Verigo (I) <b>620</b>
883	Vérines 12.314
568	Vermes 22.220
1320	Vernamiège 12.388
596	Vernand-Camarès <b>101</b>
532	Vernate 62.424
452	Vernayaz <b>100, 12.220</b>
457	Vernayaz MC <b>132</b>
612	Vernéaz 10.640
428	Vernier <b>151, 11.006, 11.007, 11.009, 11.014, 11.018, 11.019, 11.022, 11.023, 11.025, 11.028, 11.051, 11.053, 11.054, 11.057, 11.961, 11.963</b>
881	Vérossaz 12.191
1040	Vers-Chez-Grosjean 10.690
507	Vers-chez-Perrin 20.561

## Höhe

Vers-Cort	
759	Vers-Cort 12.143
1126	Vers-l'Église <b>124</b>
518	Vers-Morey 12.143
908	Versam 90.401, 90.403
635	Versam-Safien <b>920</b> , 90.401
565	Verschiez <b>124</b>
274	Verscio <b>620</b>
894	Versègères 12.253
1327	Versmont <b>125</b>
388	Versoix <b>150</b> , 11.121, 11.122, 11.964, 11.980, 3150, 3154
475	Versonnex 11.126
420	Vésenez 11.101, 11.102, 11.105, 11.107, 11.979
505	Vesin 20.552
419	Vessy 11.041, 11.975
487	Vétroz 12.311
1472	Veulden, siehe Feldis/V
385	Vevey <b>100</b> , <b>111</b> , <b>112</b> , <b>115.1</b> , 01.002, 10.201, 10.202, 10.207, 10.208, 10.209, 10.211, 10.212, 10.213, 10.215, 10.216, 10.291, 10.292, 2050
373	Vevey-La Tour (Iac) 3100
373	Vevey-Marché (Iac) 3100
446	Vevey Vignerons <b>112</b>
936	Vex 12.371, 12.372, 12.381
651	Veyras 12.422
423	Veyrier 11.008, 11.034, 11.041, 11.975
1342	Veysonnaz 12.363, 2183
380	Veytaux-Chillon <b>100</b> , 10.201
364	Vezia 62.405, 62.441, 62.442, 62.444
779	Vezio 62.423
1282	Viano 90.711
453	Vich 10.820, 10.830
437	Vico Morcote 62.440
1062	Vicosoprano 90.604, 90.631
457	Vicques 22.217, 22.220
580	Vielbringen 30.794
294	Viganello 62.403, 62.405, 62.409, 62.410, 62.461
1239	Vignogn 90.441, 90.444
749	Vilars NE 21.421, 21.425
1362	Villa (Bedretto) 62.111
632	Villa di Chiavenna (I) 90.604
606	Villa Luganese 62.460, 62.461
203	Villa Taranto (I) 3630
747	Villaraboud 20.476
733	Villarbeney 20.262
995	Villard-sur-Chamby 10.220
493	Villarepos 20.556
782	Villargiroud 20.470
750	Villariaz 20.254, 20.482
765	Villarimboud 20.460
815	Villarlod 20.470
662	Villars-Bozon <b>156</b> , 10.742
727	Villars-Bramard 20.561, 20.564
862	Villars-Burquin 10.625
547	Villars-Epeney 10.650
767	Villars-le-Comte 10.445
473	Villars-le-Grand 20.540

## Altitude

Villars-le-Terroir	
644	Villars-le-Terroir 10.420, 10.670
774	Villars-Mendraz 10.435, 10.440
446	Villars-sous-Champvent 10.611
739	Villars-sous-Mont <b>253</b> , 20.266
482	Villars-sous-Yens 10.726, 10.792
509	Villars-Ste-Croix 10.017, 10.032, 10.091
554	Villars-sur-Fontenais 22.175
640	Villars-sur-Glâne <b>250</b> , 20.002, 20.005, 20.006, 20.011, 20.331, 20.336, 20.337, 20.361, 20.362, 20.470, 20.477
1253	Villars-sur-Ollon <b>127</b> , <b>128</b> , 12.144, 12.161, 12.162, 2090
825	Villars-Tiercelin 10.434, 10.435, 10.440
753	Villarsel-le-Gibloux 20.335
706	Villarsel-sur-Marly 20.231, 20.280
732	Villarvolard 20.245, 20.262
621	Villarzel 20.561, 20.564
706	Villaz-St-Pierre <b>250</b> , 20.460, 20.470, 20.471, 20.477
488	Ville-la-Grand 11.982
481	Villeneuve FR 20.565
375	Villeneuve VD <b>100</b> , 10.201, 10.210, 12.111, 12.120, 3100
763	Villeret <b>225</b>
696	Villette (I) <b>620</b>
385	Villette VD <b>100</b>
764	Villiers 21.422, 21.425
365	Villigen 50.357, 50.376
430	Villmergen 50.340, 50.346, 50.532
357	Villnachern 50.371
403	Villy <b>126</b>
490	Vilters 80.430
1088	Vinadi 90.921
453	Vinelz 22.932, 30.521, 30.525
450	Vinzel 10.835, 10.841
382	Vionnaz <b>130</b> , 12.120, 12.142
204	Vira (Gambarogno) <b>633</b> , 62.326, 62.329, 62.330, 3630
480	Viry (F) 11.114
650	Visp <b>100</b> , <b>138</b> , <b>140</b> , <b>142</b> , <b>300</b> , 12.491, 12.511, 12.522, 12.523, 12.524, 12.527, 12.528, 12.552, 12.621, 12.622
1340	Vispertermenin 12.524, 2267
1202	Vissoie 12.451, 12.452, 12.453, 12.454, 12.456, 12.457
435	Vitznau <b>603</b> , 60.502, 60.528, 60.904, 3600
1616	Vnà 90.931
1009	Vocaglia 62.324
939	Vögelinsegg <b>855</b> , <b>859</b>
493	Vogorno 62.321
410	Volken 70.675

## Altitudine

Volketswil	
475	Volketswil 70.704, 70.720, 70.721, 70.725, 70.726, 70.727
843	Vollèges 12.242
1220	Voralp 80.412
437	Vordemwald 50.560, 50.606
745	Vorderaraschgen 90.042
880	Vorderfultigen 30.322
730	Vorderthal 72.523
529	Vorimholz 30.363
1610	Vounetse 2042
381	Vouvry <b>130</b> , 12.120, 12.131
1448	Vrin 90.441
804	Vuadens-Nord 20.202, 20.223, 20.463
803	Vuadens-Sud <b>253</b> , 20.202, 20.223, 20.254, 20.258, 20.463
441	Vuarennes <b>120</b>
685	Vuarmarens 20.474
667	Vuarengel 10.670
677	Vuarrrens 10.670
677	Vucherens 10.062, 10.383
1283	Vue-des-Alpes 21.370
405	Vufflens-Aclens 10.056
406	Vufflens-la-Ville <b>200</b> , <b>202</b> , <b>210</b> , 10.056
468	Vufflens-le-Château <b>156</b> , 10.792
521	Vugelles 10.620
635	Vuibroye 10.385
705	Vuippens 20.331, 20.336, 20.471
741	Vuissens 20.555
795	Vuisternens-devant-Romont 20.254, 20.258, 20.455, 20.463, 20.482
775	Vuisternens-en-Ogoz 20.331, 20.336, 20.470
589	Vuuteboeuf <b>212</b> , 10.620
690	Vuillets 10.062, 10.383
532	Vullierens 10.730, 10.733, 10.791

**W**

573	Wabern b. Bern <b>30.009</b> , <b>303</b> , 30.022, 30.029, 30.340, 30.905, 2351
884	Wachseldorn 31.041, 31.923
408	Wädenswil <b>672</b> , <b>720</b> , <b>800</b> , <b>52</b> , <b>800</b> <b>525</b> , <b>800</b> <b>58</b> , <b>900</b> , 70.121, 70.122, 70.123, 70.125, 70.126, 70.127, 70.128, 70.129, 70.150, 70.160, 3730, 3733
435	Wagen 80.622, 80.623
478	Wagerswil 80.832, 80.833
404	Wahlen b. Laufen 50.114
763	Wahlendorf 30.103, 30.104, 30.105, 30.909
449	Walchwil <b>600</b> , 60.605, 60.621, 60.626, 60.695, 3660
439	Walchwil Hörndli <b>600</b> , 60.695



Wald AR	
962	Wald AR 80.121, 80.230
617	Wald ZH <b>754</b> , 70.854, 70.885, 70.892, 70.893
586	Waldburg <b>731</b> , 70.910
608	Walde AG 50.616
844	Walde SG 80.624
585	Waldegg 50.350, 70.201, 70.215, 70.220, 70.235/236, 70.245
515	Waldenburg <b>502</b> , 50.094, 50.953
436	Waldhäusern AG 50.341
970	Waldhäusern BE 30.272
588	Wäldi 80.920
421	Waldbürcke <b>651</b> , 60.040, 60.111, 60.697, 60.902
623	Waldkirch 80.132, 80.154
630	Waldkirch, Werkhof 80.154
343	Waldshut (D) <b>701</b> , <b>761</b>
812	Waldstatt <b>854</b> , 80.180, 80.181, 80.182
426	Walenstadt <b>900</b> , 80.442, 80.443, 80.444, 3900
798	Walenstadtberg 80.443
1709	Wali 2894
690	Walkringen <b>340</b> , 30.791
287	Wallbach 50.090
550	Wallenried 20.546
482	Wallenschwil 60.696
585	Wallenwil 80.736
431	Wallisellen <b>740</b> , <b>750</b> , <b>751</b> , <b>800 514</b> , <b>800 519</b> , <b>800 58</b> , <b>801</b> , 70.012, 70.759, 70.761, 70.771, 70.772, 70.787
461	Walliswil b. Wangen 40.051
459	Walperswil 30.366
428	Waltalingen 70.605
744	Waltensburg/Vuorz <b>920</b> , 90.424
1001	Waltensburg/Vuorz posta 90.424
436	Waltenschwil 50.341
661	Walterswil BE 40.090
467	Walterswil-Striegel <b>514</b>
639	Waltikon <b>731</b>
484	Waltwil 30.363, 30.871
668	Walzenhausen <b>858</b> , 80.223, 80.224
884	Wangelen 31.043
428	Wangen (Bodensee) 3820
422	Wangen an der Aare <b>410</b> , 40.051, 40.058, 40.952
444	Wangen b. Dübendorf 70.754, 70.759, 70.796
417	Wangen b. Olten <b>410</b> , 50.501, 50.505, 50.507, 50.556
427	Wangen SZ 72.521, 72.522, 72.525, 72.526, siehe auch Siebnen-W
473	Wangried 40.051
470	Wängi <b>841</b>
536	Wangs 80.430, 2800
458	Wanzwil 40.051, 40.953
721	Warmesberg <b>856</b>

Wartensee	
545	Wartensee <b>857</b>
757	Wartenstein 80.451
421	Warth 80.819, 80.825
744	Wasen i.E. 30.285, 30.481, 30.914
910	Wassen 31.162, 60.401
868	Wasserauen <b>854</b> , 80.193, 2740
402	Wasserburg Bodensee (D) 3800, 3802
928	Wasserfallen 2029
400	Wasterkingen 70.546
442	Watt ZH, siehe Regensdorf-W
603	Wattwil 31.050, 31.053, 31.056, 31.928
613	Wattwil <b>853</b> , <b>870</b> , 80.622, 80.770, 80.780, 80.790
504	Wauwil <b>510</b> , 60.961
440	Weberei Matzingen <b>841</b>
467	Wavre, voir Thielle-Wavre
424	Weesen 80.650, 3900
440	Wegenstetten 50.089, 50.101
435	Weggis 60.502, 60.509, 60.528, 60.904, 2566, 3600, 3601
1048	Weglosen 2580
390	Weiach-Kaiserstuhl 70.510, 70.515
281	Weil am Rhein (D) <b>501</b> , 50.008, 50.055, 3700, 3701
429	Weinfeldern <b>800 524</b> , <b>830</b> , <b>835</b> , <b>840</b> , <b>852</b> , 80.833, 80.838, 80.921, 80.924, 80.932, 80.933, 80.934
545	Weingarten b. Märwil 80.933, 80.934
490	Weingarten-Kalthäusern 80.837
456	Weiningen TG 80.823, 80.825
416	Weiningen ZH 70.302, 70.304
814	Weissbad <b>854</b> , 80.192, 80.193
842	Weissenbach <b>320</b>
1261	Weissenberge 2835
781	Weissenburg <b>320</b>
1280	Weissenstein 2026
2823	Weissfluhgipfel 2866
2662	Weissfluhjoch 2865, 2866, 2867
2646	Weisshorn 2910
580	Weisslingen 70.640, 70.832
1003	Weisstannen 80.432
470	Weite 80.400, 80.420, 90.030
404	Wellhausen 80.829, siehe auch Felben-W
680	Welschenrohr 50.129, 50.131
462	Welsikon 70.612
1275	Wengen <b>311</b> , 2455
1874	Wengernalp <b>311</b>
481	Wengi b. Büren 30.363, 30.898
753	Wengi b. Frutigen 31.210, 31.945
1182	Wengwald <b>311</b>
564	Wenslingen 50.103
1484	Wergenstein 90.551, 90.553

Wermatswil	
560	Wermatswil 70.827, 70.830
730	Wernetshausen 70.875
553	Werthenstein <b>440</b> , <b>460</b> , 60.905
388	Wettingen <b>650</b> , <b>703</b> , <b>710</b> , <b>800 512</b> , <b>800 519</b> , <b>800 56</b> , 50.301, 50.303, 50.304, 50.307, 50.308, 50.312, 50.533, 50.535
562	Wettswil 70.200, 70.210, 70.220, 70.221, 70.229, siehe auch Bonstetten-W
531	Wetzikon <b>740</b> , <b>753</b> , <b>800 514</b> , <b>800 515</b> , <b>800 53</b> , <b>800 55</b> , 70.850, 70.852, 70.853, 70.856, 70.857, 70.858, 70.859, 70.862, 70.867, 70.869
530	Wichtrach <b>301</b> , 30.165, 30.166, 30.167, 31.915
560	Widen 50.320, 50.331, 50.445, siehe auch Berikon-W
491	Widen Heinrütli <b>654</b> , 50.532
406	Widnau 80.303, 80.351
469	Wiedlisbach <b>413</b> , 40.058, 40.952
615	Wienacht-Tobel <b>857</b>
469	Wiesendangen <b>800 524</b> , <b>840</b> , 70.610
465	Wiesengrund <b>841</b>
551	Wiezikon b.Sirnach 80.734
782	Wiggen 30.287, 60.251, 60.905
1320	Wiggen b. Göschenen 60.411
424	Wigoltingen 80.829, siehe auch Müllheim-W
775	Wikartswil 30.791
463	Wikon 50.608, 50.609, siehe auch Brittnau-W
373	Wil AG 50.142
570	Wil SG <b>800 512</b> , <b>835</b> , <b>841</b> , <b>850</b> , <b>853</b> , <b>881</b> , 80.701, 80.702, 80.703, 80.704, 80.705, 80.706, 80.722, 80.724, 80.725, 80.726, 80.729, 80.730, 80.732, 80.733, 80.734, 80.735, 80.737, 80.738
416	Wil ZH 70.545
569	Wila <b>754</b> , <b>800 511</b> , 70.807, 70.833
418	Wilchingen-Hallau <b>763</b> , 71.027, 71.077
656	Wildberg 70.825
353	Wildegg <b>650</b> , 50.379, 50.380, 50.381
490	Wildensbuch 80.847
584	Wilderswil <b>311</b> , <b>312</b> , <b>314</b> , 31.105, 31.111, 31.941
1098	Wildhaus 80.790, 2770, 2773
461	Wildpark-Höfli <b>712</b>
758	Wilen <b>854</b>
569	Wilen (Gottshaus) 80.950
505	Wilen (Sarnen) 60.345, 60.908, 3500

## Höhe

## Wilen b. Wil

593	Wilen b. Wil 80.702
492	Wilen b. Wollerau <b>670</b> , 70.180
1263	Wiler (Feschel-Guttet) 12.473
1411	Wiler (Lötschen) 12.591, 2265.1
463	Wiler (Utzenstorf) <b>304.1</b>
511	Wiler b. Seedorf 30.105
513	Wileroltigen 30.541
466	Willadingen 30.469
891	Willierzell 60.552, 60.553
620	Willigen 31.161, 31.162, 31.174
554	Willisau <b>440, 460</b> , 60.063, 60.066, 60.271, 60.272, 60.911
628	Wimmis <b>320</b> , 31.055, 31.926
515	Winden, s. Haggenschwil-W
365	Windisch 50.361, 50.362, 50.363, 50.364, 50.365, 50.366
510	Winikon 60.085
476	Winistorf 40.016
425	Winkel am Zürichsee <b>730</b> , <b>800 516, 800 56</b>
450	Winkel bei Bülach 70.530, 70.531
578	Winterberg ZH 70.650
1588	Wintereggi <b>313</b>
430	Wintersingen 50.106, 50.962
438	Winterthur <b>750, 754, 761</b> , <b>762, 800 511, 800 512, 800</b> <b>524, 800 57, 800 58, 821</b> , <b>840, 850</b> , 70.101, 70.102, 70.103, 70.104, 70.105, 70.107, 70.109, 70.110, 70.112, 70.660, 70.667, 70.670, 70.671, 70.674, 70.676, 70.680
452	Winterthur Gröze <b>750, 754</b> , <b>800 511, 800 512, 850</b>
461	Winterthur Hegi <b>800 512</b> , <b>850</b>
468	Winterthur Seen <b>754, 800</b> <b>511</b> , 70.102, 70.103, 70.109
435	Winterthur Töss <b>761</b>
458	Winterthur Wallrüti <b>800 511</b> , <b>821</b>
422	Winterthur Wülflingen <b>761</b> , 70.107
401	Winznau 50.501, 50.507, 50.557
1228	Wirzweli 2545
710	Wisn SO 50.506
397	Wislikofen 50.354
715	Wislisau 30.611, 30.916
603	Wittenbach <b>870</b> , 80.004, 80.154, 80.200, 80.205
350	Witterswil <b>505</b> , 50.926
568	Wittinsburg 50.108, 50.961
415	Wittnau 50.136
475	Wittwil 60.085
423	Wohlen AG <b>653, 654</b> , 50.336, 50.340, 50.341, 50.342, 50.345, 50.346, 50.532

## Altitude

## Wohlen b. Bern

547	Wohlen b. Bern 30.100, 30.107, 30.908
384	Wohlenschwil 50.334
511	Wolfenschiessen <b>480</b> , 60.331
767	Wolfertswil 80.751
712	Wolfhalden 80.222, 80.223, 80.224
513	Wolfhausen 70.880
610	Wolfikon TG 80.838
677	Wolfisberg 40.058
437	Wölflinswil 50.136
427	Wolfwil 50.126
565	Wolhusen <b>440, 460</b> , 60.064, 60.221, 60.905
504	Wollerau <b>670</b> , 70.175, 70.175/176, 70.180
1121	Wolzenalp 2762
581	Worb Dorf <b>30.006, 307</b> , 30.168, 30.791, 30.792, 30.793, 30.794, 30.904
607	Worb SBB <b>302, 460</b> , 30.168, 30.794
573	Worboden <b>307</b> , 30.904
437	Worben 22.074, 22.910
520	Worblaufen <b>307, 308, 309</b> , 22.910, 30.033, 30.036, 30.901, 40.911
374	Wöschnau 50.203
588	Wünnewil <b>301</b> , 20.182, 30.917
606	Wuppenau 80.722, 80.933, 80.934
381	Würenlingen 50.357, 50.360, 50.536, s. auch Siggenthal-W
420	Würenlos <b>703, 800 56</b> , 50.301, 50.311, 50.535, 70.491
420	Wynau, siehe Roggwil-W
260	Wyhlen (D) 50.038
528	Wynigen <b>450</b> , 30.466, 40.054
708	Wysachen 30.493

## Y

523	Yens <b>156</b> , 10.792
433	Yverdon-Champ Pittet <b>252</b>
434	Yverdon-les-Bains <b>210, 212</b> , <b>252</b> , 10.601, 10.602, 10.603, 10.604, 10.605, 10.611, 10.613, 10.620, 10.625, 10.629, 10.630, 10.635, 10.650, 10.660, 10.661, 10.665, 10.670, 10.675, 10.680, 32.10
431	Yverdon William Barbey <b>212</b> , 10.605
373	Yvoire (F) 3150, 3153
434	Yvonand <b>252</b> , 10.650
441	Yvorne 12.111, 12.143

## Z

1890	Z'Nivu 12.518
------	---------------

## Altitudine

## Zauggenried

500	Zauggenried 30.465
680	Zäziwil <b>302, 460</b> , 30.920
545	Zeglingen 50.104
433	Zeihen 50.139
340	Zeningen 50.089
650	Zelg (Wolfhalden) 80.223, 80.224
588	Zell <b>440</b> , 60.281, 60.282
545	Zell ZH, siehe Rämismühle-Z
444	Zell Wiesental (D) <b>501</b>
545	Zell ZH 70.682
1381	Zeneggen 12.527
1334	Zenstadlen 12.527
1631	Zermatt <b>139, 140, 141</b> , <b>144</b> , 12.571, 12.572, 22.280, 22.90
1471	Zernez <b>910, 960</b> , 90.331, 90.607, 90.811, 90.815
508	Zetzwil <b>644</b> , 50.524
428	Ziefen 50.070, 50.952
425	Ziegelbrücke <b>720, 735, 736</b> , <b>800 52, 800 525, 800 58</b> , <b>900</b> , 72.511, 72.512, 72.524, 80.635, 80.650
459	Zielebach 40.002
867	Zignau 90.472
435	Zihlbrücke <b>305</b>
521	Zihlschlacht 80.943
943	Zillis 90.171, 90.541, 90.551
429	Zimeysa <b>151</b> , 11.057
843	Zimmerwald 30.340
1671	Zinal 12.453, 12.455, 12.456
1663	Zinal (télépherique) 2199
530	Zizers <b>941</b> , 90.003, 90.013, 90.023, 90.032, 90.033
431	Zofingen <b>455, 510, 514</b> , 50.560, 50.601, 50.603, 50.604, 50.605, 50.606, 50.608, 50.609, 50.611, 50.613
624	Zollbrück <b>304.2</b> , 30.284, 30.473
876	Zollhaus FR 20.123, 30.323
606	Zollikerberg <b>731</b> , 70.910, 70.917
560	Zollikofen <b>303, 304.1</b> , <b>304.2, 308, 450</b> , 22.910, 30.034, 30.036, 30.041, 30.103, 30.106, 30.107, 30.898, 30.901, 40.911
415	Zollikon <b>730, 800 516, 800</b> <b>56</b> , 70.910, 70.912, 3730
750	Zornasco (I) <b>620</b>
505	Zuben 80.931
526	Züberwangen 80.724, 80.725, 80.726, 80.737
435	Zuchwil 40.001, 40.004, 40.005, 40.006, 40.009, 40.911
558	Zuckenriet 80.724, 80.725, 80.728, 80.737
420	Zufikon <b>654</b> , 50.231, 50.338, 50.532

	<b>Zug</b>
425	Zug <b>600, 660, 711, 720, 800</b>
	<b>S24, 800 S5</b> , 60.501, 60.601,
	60.602, 60.603, 60.604,
	60.605, 60.606, 60.607,
	60.611, 60.613, 60.614,
	60.616, 60.636, 60.691,
	60.692, 60.693, 60.694,
	60.695, 60.696, 3660
431	Zug Casino <b>600</b>
417	Zug Chollermüli <b>660</b> , 60.693
429	Zug Fridrbach <b>600</b>
430	Zug Oberwil <b>600</b>
426	Zug Postplatz <b>600</b>
420	Zug Schutzengel <b>660</b>
927	Zugerberg 2562
589	Zullwil 50.111
863	Zumholz 20.123, 20.127,
	20.142, 30.323
655	Zumikon <b>731</b> , 70.919
404	Zunzgen 50.107, 50.960
1691	Zuoz <b>910, 960</b> , 90.607
807	Zürchersmühle <b>854</b>
456	Zürich Affoltern <b>703, 800</b>
	<b>S21, 800 S6</b>
399	Zürich Altstetten <b>650, 650.1,</b>
	<b>700, 710, 711, 740, 750,</b>
	<b>800 S11, 800 S12, 800 S14,</b>
	<b>800 S19, 800 S5, 801,</b>
	70.304, 70.307, 70.308
477	Zürich Balgrist <b>731</b>
421	Zürich Binz <b>713</b>
422	Zürich Brunau <b>712</b>
406	Zürich Bürkliplatz (See) 3730,
	3731.1, 3731.2, 3731.3,
	3731.4, 3731.6, 3734
409	Zürich Central 2700
606	Zürich Dolder <b>732</b>
409	Zürich Enge <b>660, 720, 750,</b>
	<b>800 S2, 800 S24, 800 S8,</b>
	<b>801</b> , 50.444, 50.445, 70.200,
	70.210, 3734
424	Zürich Flughafen <b>720, 750,</b>
	<b>752, 800 S16, 800 S2, 800</b>
	<b>S24, 840, 850</b> , 01.001,
	01.002, 01.003, 70.010,
	70.012, 70.510, 70.520,
	70.521, 70.524, 70.530,
	70.531, 70.731, 70.732,
	70.733, 70.734, 70.735,
	70.736, 70.737, 70.759,
	70.764, 70.765, 70.768
441	Zürich Friesenberg <b>713</b>
418	Zürich Giesshübel <b>712</b>
404	Zürich Hardbrücke <b>650.1,</b>
	<b>703, 710, 711, 740, 750,</b>
	<b>760, 800 S11, 800 S12, 800</b>
	<b>S15, 800 S16, 800 S20, 800</b>
	<b>S21, 800 S3, 800 S5, 800</b>
	<b>S6, 800 S7, 800 S9, 801</b>

	<b>Zürich HB</b>
407	Zürich HB <b>600, 650, 650.1,</b>
	<b>660, 700, 703, 710, 711,</b>
	<b>712, 713, 720, 730, 740,</b>
	<b>750, 751, 752, 760, 800</b>
	<b>S11, 800 S12, 800 S14, 800</b>
	<b>S15, 800 S16, 800 S19, 800</b>
	<b>S2, 800 S20, 800 S21, 800</b>
	<b>S24, 800 S25, 800 S3, 800</b>
	<b>S5, 800 S6, 800 S7, 800 S8,</b>
	<b>800 S9, 801, 840, 850,</b>
	<b>900</b> , 01.001, 01.002, 01.003
435	Zürich Hegibachplatz <b>731</b>
424	Zürich Kreuzplatz <b>731</b>
480	Zürich Landesmuseum (See)
	3734
433	Zürich Leimbach <b>712, 714,</b>
	70.151
408	Zürich Limmatquai 3734
430	Zürich Manegg <b>712</b>
442	Zürich Oerlikon <b>703, 720,</b>
	<b>740, 750, 751, 760, 800</b>
	<b>S14, 800 S15, 800 S16, 800</b>
	<b>S19, 800 S2, 800 S21, 800</b>
	<b>S24, 800 S3, 800 S6, 800</b>
	<b>S7, 800 S8, 800 S9, 801,</b>
	<b>840, 850</b> , 70.010, 70.768,
	70.781
446	Zürich Polyterrasse 2700
522	Zürich Rehalp <b>731</b>
580	Zürich Rigiblick 2701
443	Zürich Römerhof <b>732</b>
421	Zürich Saalsporthalle <b>712,</b>
	<b>714</b> , 50.444, 50.445, 70.200,
	70.210
454	Zürich Schweighof <b>713</b>
442	Zürich Seebach <b>703, 800</b>
	<b>S6</b> , 70.742, 70.768
405	Zürich Selnau <b>712, 713</b>
411	Zürich Stadelhofen <b>650.1,</b>
	<b>710, 711, 730, 731, 740,</b>
	<b>750, 760, 800 S11, 800 S12,</b>
	<b>800 S15, 800 S16, 800 S20,</b>
	<b>800 S3, 800 S5, 800 S6, 800</b>
	<b>S7, 800 S9, 801, 840, 850</b>
406	Zürich Storchen 3734
408	Zürich Tiefenbrunnen <b>730,</b>
	<b>800 S16, 800 S6, 801,</b>
	70.910, 70.912
480	Zürich Triemli <b>713</b> , 50.350,
	70.215, 70.220, 70.235/236,
	70.245
405	Zürich Wiedikon <b>714, 720,</b>
	<b>750, 800 S2, 800 S24, 800</b>
	<b>S8, 801</b> , 50.350, 70.215,
	70.220, 70.235/236, 70.245
427	Zürich Wipkingen <b>750, 800</b>
	<b>S24, 801</b>
409	Zürich Wollishofen <b>720, 800</b>
	<b>S24, 800 S8, 801</b> , 70.161,
	70.165, 70.184, 70.185, 3730
406	Zürichhorn (See) 3730, 3734
477	Zurzacherberg 50.360
376	Zuzgen 50.089
562	Zuzwil BE 30.871

	<b>Zuzwil SG</b>
540	Zuzwil SG 80.724, 80.725,
	80.726, 80.727, 80.737
910	Zweibrücken <b>855</b>
368	Zweidlen <b>761</b> , 70.540
651	Zweilütschinen <b>311, 312</b> ,
	31.941
951	Zweisimmen <b>120, 320, 471,</b>
	31.279, 2375
656	Zwieselberg 31.055, 31.926
468	Zwillikon 70.215
346	Zwingen <b>230</b> , 50.115, 50.119
971	Zwirgi 31.164
1196	Zwischbergen 12.633
1041	Zwischenflüh 31.260